RNAV (GPS) Y RWY 27
MIAMI INTL (MIA)

WAAS CH 40205 W27A	APP CRS 272°	Rwy Ldg 12755 TDZE 9 Apt Elev 9

RNP APCH-GPS.

Simultaneous approach authorized. LNAV procedure NA during simultaneous operations. Use of FD or AP required during simultaneous operations. For uncompensated Baro-VNAV systems, LNAV/VNAV NA below 8°C or above 54°C. *RVR 1800 authorized with use of FD or AP or HUD to DA.

MALSR

MISSED APPROACH: Climb to 800 then climbing right turn to 4000 direct BRBRA and hold, continue climb-in-hold to 4000.

D-ATIS	MIAMI APP CON	MIAMI TOWER	GND CON
119.15	124.85 322.3	118.3 256.9	121.8 (8L/8R/12/26L/26R) 127.5 (9/27/30) 348.6

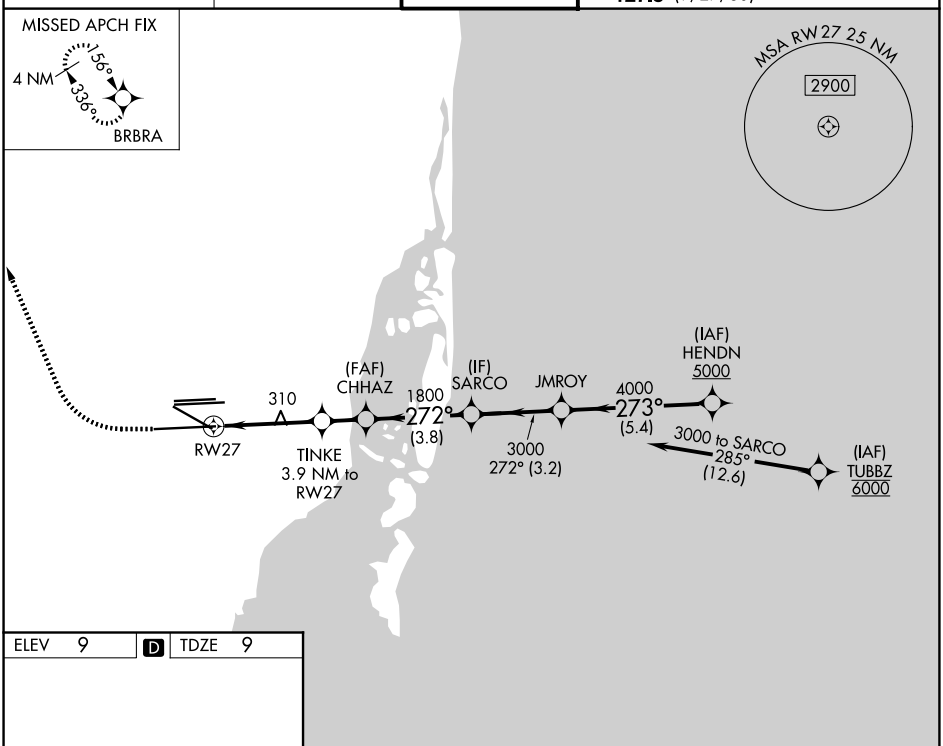

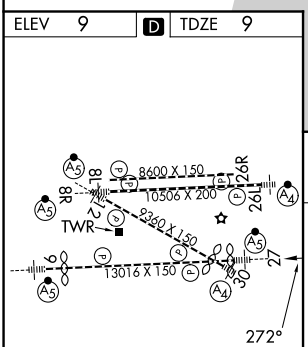

TDZ/CL Rwy 8R
REIL Rwys 8L and 26R
HIRL all Rwys

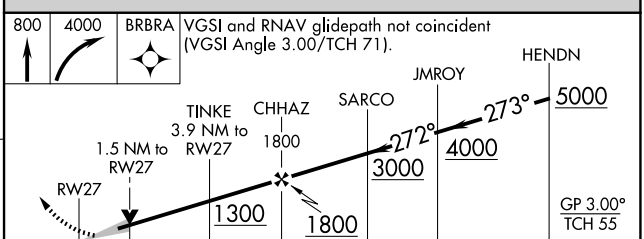

CATEGORY	A	B	C	D
LPV DA*	209/24 200 (200-½)			
LNAV/VNAV DA	439/40 430 (500-¾)			
LNAV MDA	560/24 551 (600-½)		560/60 551 (600-1¼)	

SE-3, 27 NOV 2025 to 25 DEC 2025
SE-3, 27 NOV 2025 to 25 DEC 2025