VOR-B
MISSOULA MONTANA (MSO)

VOR/DME MSO	APP CRS	Rwy Ldg	N/A
112.8	339°	TDZE	N/A
Chan 75		Apt Elev	3206

RADAR required for procedure entry at JEPSN. DME required.

-11°C

MISSED APPROACH: Climb to 9600 direct MSO VOR/DME and on MSO VOR/DME R-285 to LIBRE/MSO 23 DME and hold, continue climb-in-hold to 9600.

ATIS	SPOKANE APP CON ★	MISSOULA TOWER ★	GND CON	UNICOM
126.65	124.9 298.95	118.4 (CTAF) L 377.175	121.9	122.95

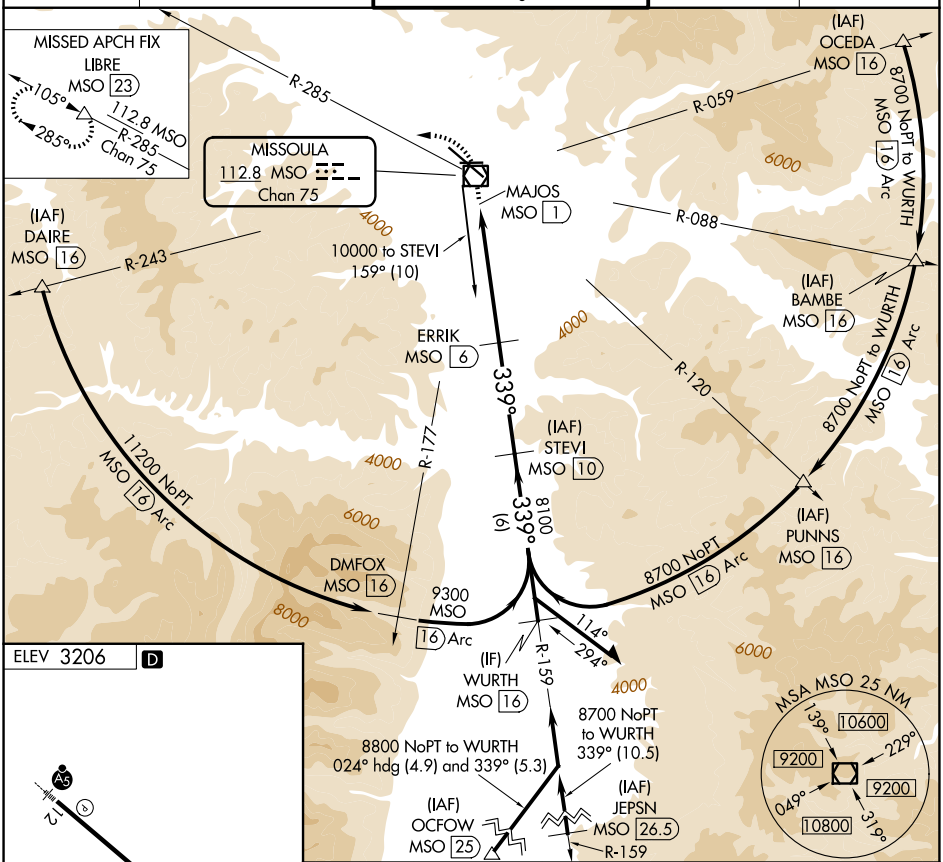

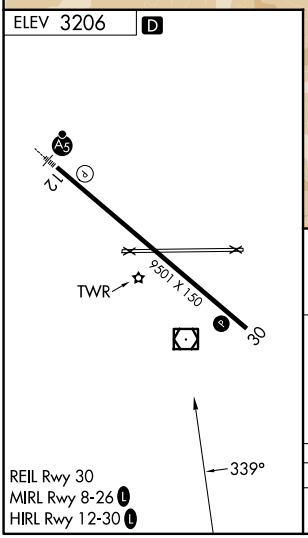

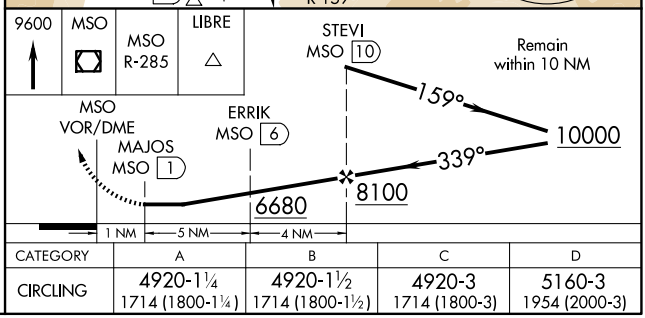

CATEGORY	A	B	C	D
CIRCLING	4920-1¼ 1714 (1800-1¼)	4920-1½ 1714 (1800-1½)	4920-3 1714 (1800-3)	5160-3 1954 (2000-3)

NW-1, 27 NOV 2025 to 25 DEC 2025
NW-1, 27 NOV 2025 to 25 DEC 2025