WAAS CH 56511 W36A	APP CRS 001°	Rwy Ldg 7800 TDZE 26 Apt Elev 26

RNAV (GPS) RWY 36
MOBILE INTL (BFM)

RNP APCH - GPS.

Rwy 36 helicopter visibility reduction below ¾ SM NA.
For uncompensated Baro-VNAV systems, LNAV/VNAV NA below -2°C or above 54°C.

MISSED APPROACH: Climb to 2300 direct WORIR and hold.

ATIS	MOBILE APP CON ★	INTERNATIONAL TOWER ★	GND CON	UNICOM
135.575	118.5 269.3	118.8 (CTAF) L 251.1	121.7 239.3	122.95

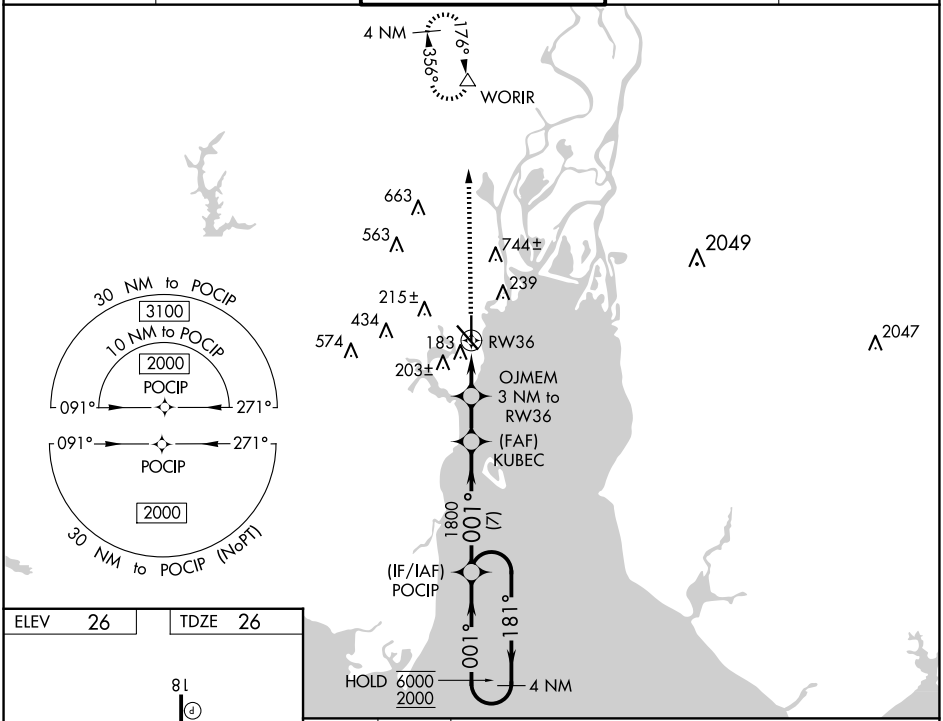

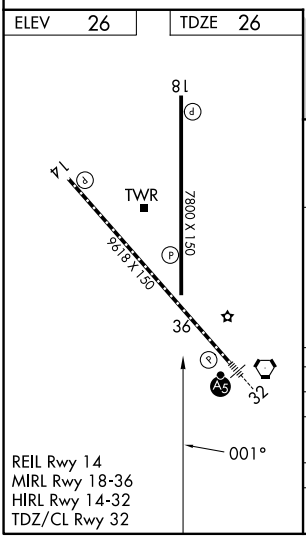

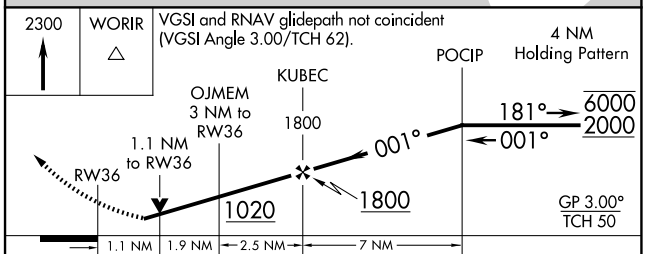

CATEGORY	A	B	C	D
LPV DA	304-1 278 (300-1)			
LNAV/VNAV DA	364-1 338 (400-1)			
LNAV MDA	440-1 414 (500-1)		440-1⅛ 414 (500-1⅛)	
C CIRCLING	680-1 654 (700-1)		680-1¾ 654 (700-1¾)	1100-3 1074 (1100-3)

SE-4, 27 NOV 2025 to 25 DEC 2025