LOC I-DLV	APP CRS	Rwy Ldg / TDZE / Apt Elev
108.5	277°	9020 / 197 / 221

ILS Z RWY 28

MONTGOMERY RGNL (DANNELLY FLD) (MGM)

NA GPS required.
For inop MALSR, increase S-ILS 28 Cat E visibility to ¾ mile.

MALSR

MISSED APPROACH: Climb to 3100 direct HEGAP and hold.

ATIS	MONTGOMERY APP CON★	DANNELLY TOWER★	GND CON	UNICOM
120.675	124.0 363.025	119.7 (CTAF)(L) 360.85	121.7 348.6	122.95

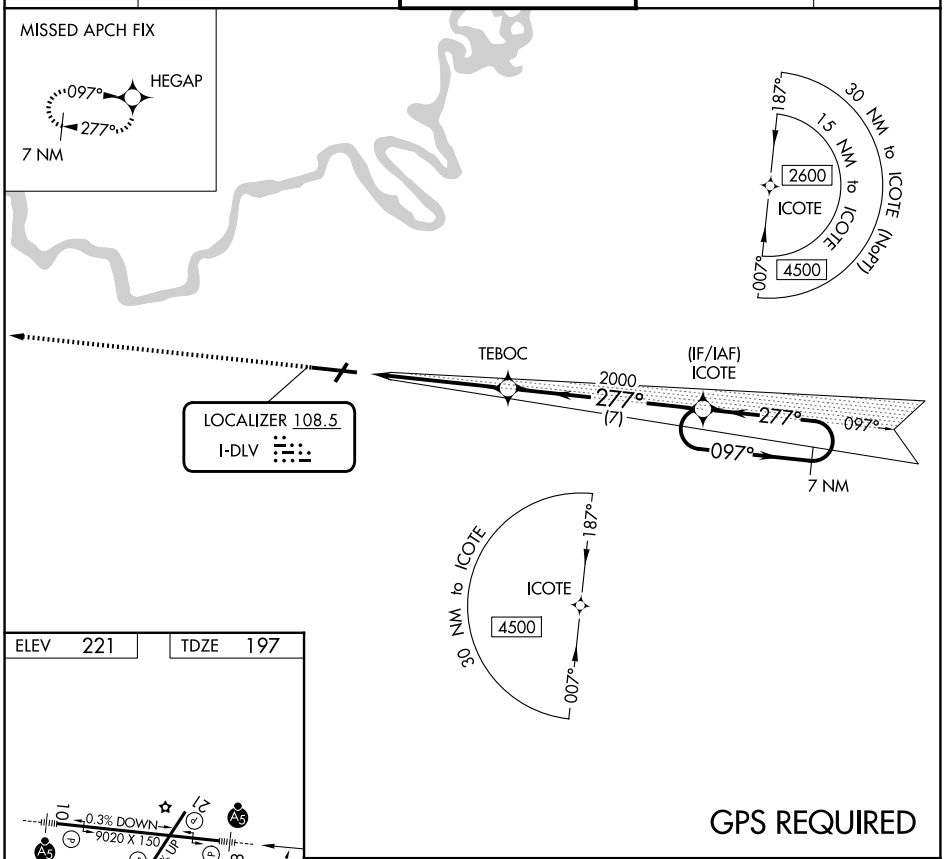

SE-4, 27 NOV 2025 to 25 DEC 2025

SE-4, 27 NOV 2025 to 25 DEC 2025

ELEV 221 TDZE 197

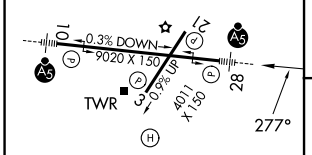

GPS REQUIRED

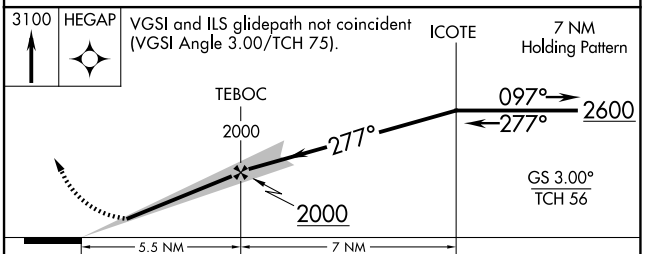

REIL Rwy 3 (L)
MIRL Rwy 3-21
HIRL Rwy 10-28

CATEGORY	A	B	C	D	E
S-ILS 28	397-½ 200 (200-½)				