MT. CLEMENS, MICHIGAN

HI-ILS or LOC Y RWY 1

LOC I-RFB	APCH CRS	Rwy ldg	9001
110.1	007°	TDZE	579
		Arpt Elev	580

[USAF] SELFRIDGE ANGB (KMTC)

T * When ALS inop, increase RVR to 45 and vis to ⅞ mile.
** When ALS inop, increase RVR to 60, vis to 1⅛ miles.
*** Circling not authorized W of Rwy 01-19.

SALS A2

MISSED APPROACH: Climbing right turn to 4000, intercept MTC R-096 to SQYRS and hold, continue climb-in-hold to 4000.

ATIS	APP CON	TOWER ★	GND CON
125.325 270.1	119.6 318.2	120.15 (CTAF) L 225.4	128.3 275.8

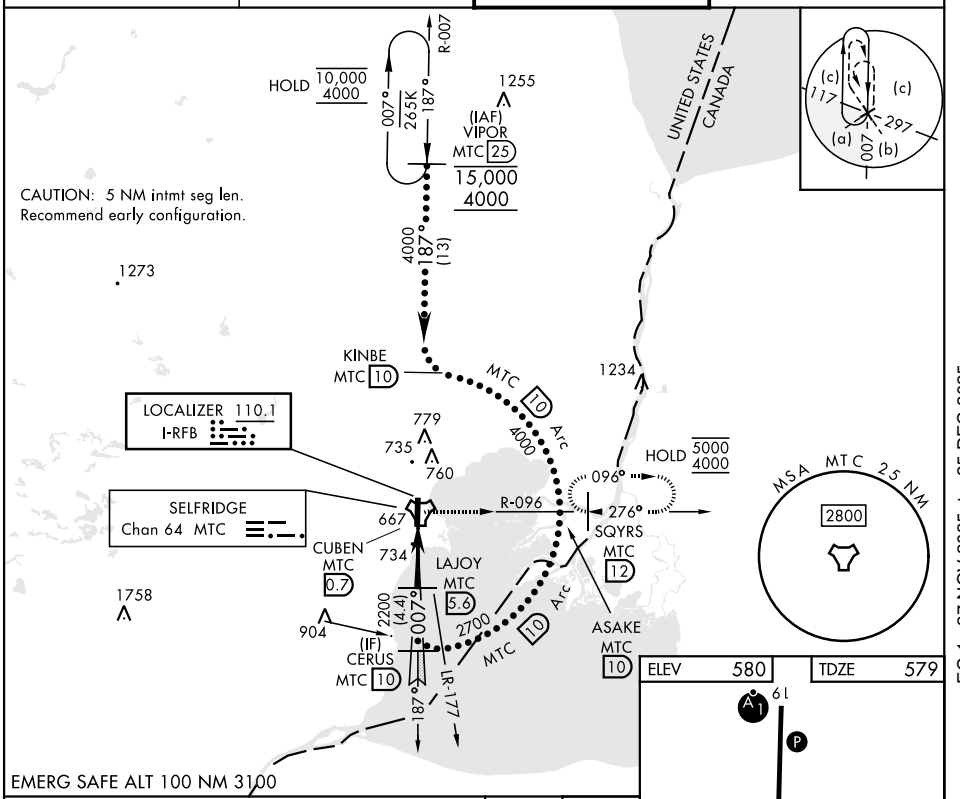

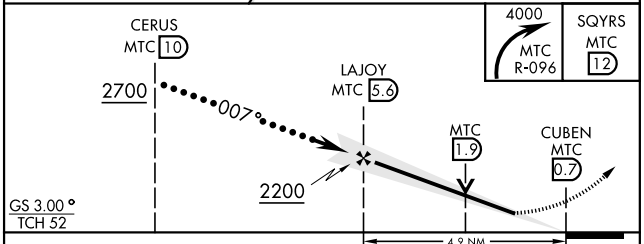

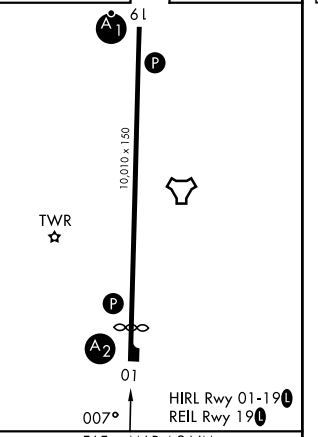

CATEGORY	C	D	E
S-ILS 01*	873/40 293 (300-¾)		
S-LOC 01**	1000/50 420 (500-1)		
CIRCLING***	1040-1½ 460 (500-1½)	1140-2 560 (600-2)	

FAF to MAP 4.9 NM					
Knots	120	140	160	180	200
Min:Sec	2:27	2:06	1:50	1:38	1:28