APP CRS	Rwy Ldg	8000
021°	TDZE	590
	Apt Elev	599

RNAV (RNP) Z RWY 2R

NASHVILLE INTL (BNA)

RNP AR APCH - GPS. Authorization required. From WAMAR, ZODKA, MUUSC, or AMAND: RF

For uncompensated Baro-VNAV systems, procedure NA below -10°C or above 54°C. Simultaneous approach authorized with Rwy 2L/C. For inop ALS, increase RNP 0.15 all Cats visibility to RVR 5500 and RNP 0.3 all Cats visibility to 6000.

ALSF-2

MISSED APPROACH: Climb to 1300 then climbing right turn to 4000 direct LENON and hold.

D-ATIS	NASHVILLE APP CON	NASHVILLE TOWER	GND CON
135.1	118.4 360.7 (030°-196°) 119.35 372.0 (197°-029°)	118.6 257.8	121.9 348.6

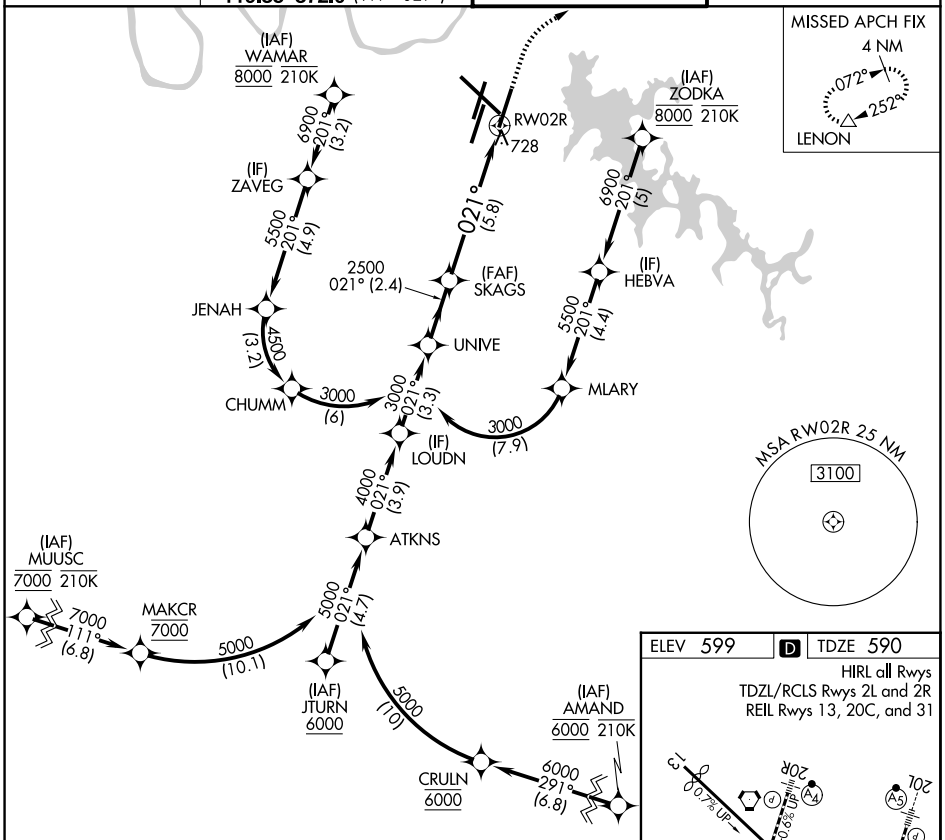

See planview for multiple IF locations.

1300	4000	LENON
↑	↱	△

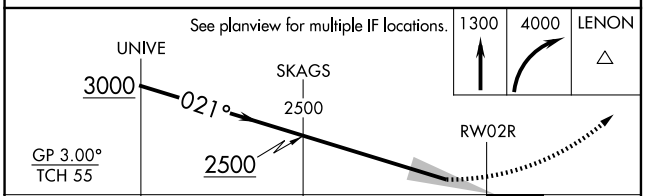

CATEGORY	A	B	C	D
RNP 0.15 DA	938/30	348 (400-⅝)		
RNP 0.30 DA	994/40	404 (400-¾)		

AUTHORIZATION REQUIRED

ELEV 599 | D | TDZE 590

HIRL all Rwys
TDZL/RCLS Rwys 2L and 2R
REIL Rwys 13, 20C, and 31

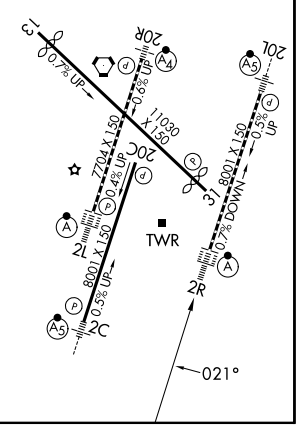

SE-1, 27 NOV 2025 to 25 DEC 2025