APP CRS	Rwy Ldg	7002
149°	TDZE	12
	Apt Elev	21

RNAV (GPS) Z RWY 13
LAGUARDIA (LGA)

RNP APCH - GPS.

Circling NA northwest of Rwy 4 and southwest of Rwy 13.

MALSR

MISSED APPROACH: (Do not exceed 220K)
Climb to 2000 direct CEPOG and hold.

D-ATIS	NEW YORK APP CON	LAGUARDIA TOWER	GND CON
125.95	120.8 263.0	118.7 263.0	121.7 263.0

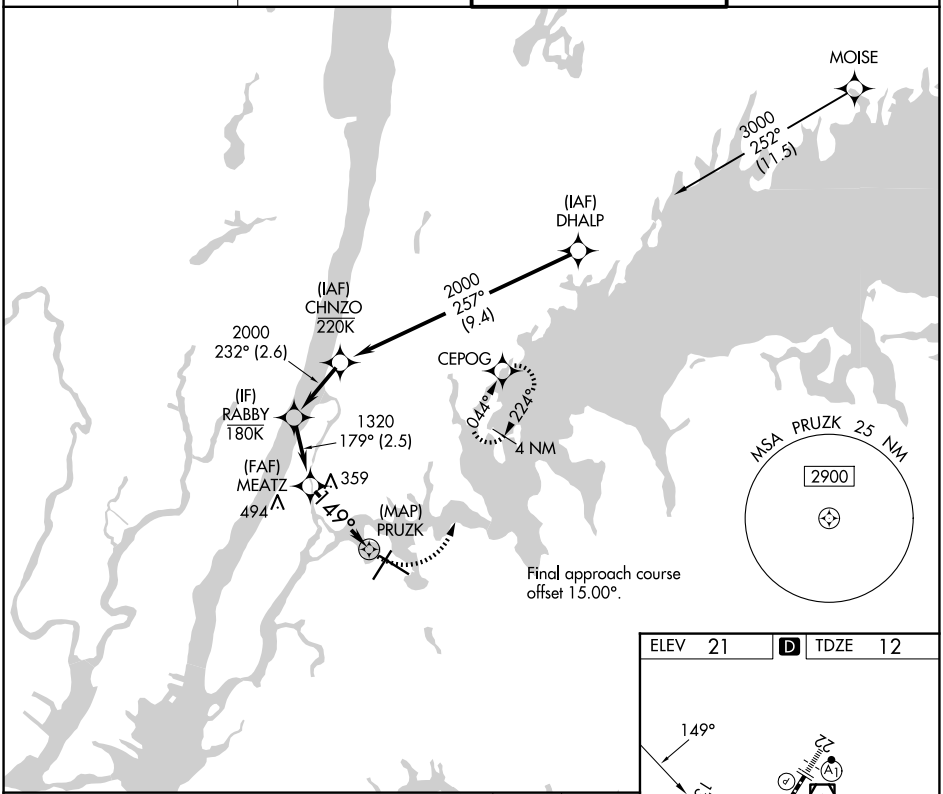

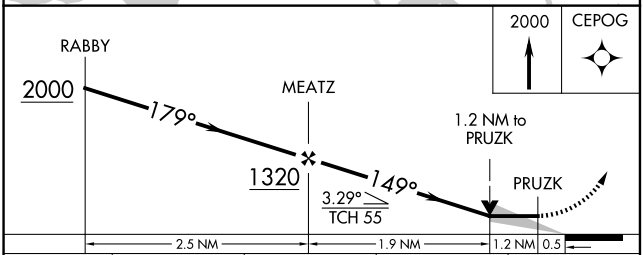

CATEGORY	A	B	C	D
LNAV MDA	620/24	608 (600-½)	620-1¾	608 (600-1¾)
CIRCLING	700-1	679 (700-1)	1080-3 1059 (1100-3)	1260-3 1239 (1300-3)

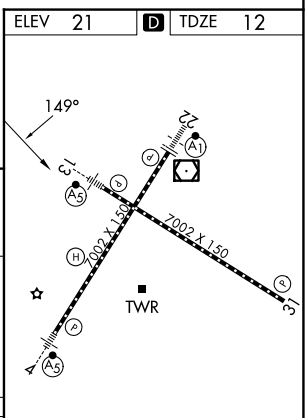

TDZ/CL Rwys 4, 13 and 22
HIRL Rwys 4-22 and 13-31
REIL Rwy 31

NE-2, 27 NOV 2025 to 25 DEC 2025

NE-2, 27 NOV 2025 to 25 DEC 2025