ILS or LOC RWY 26
PHILADELPHIA INTL (PHL)

LOC/DME I-LLH	APP CRS	Rwy Ldg	5001
111.55	265°	TDZE	36
Chan 52 (Y)		Apt Elev	36

DME or RADAR required.

For inop ALS, increase S-ILS all Cats visibility to RVR 4500 and S-LOC Cats A and B visibility to RVR 5500 and Cat C to 1⅞ SM. Rwy 26 helicopter visibility reduction below RVR 4000 NA.

MALSR

MISSED APPROACH: Climb to 800 then climbing right turn to 3000 direct PTW VORTAC and hold.

D-ATIS	PHILADELPHIA APP CON	PHILADELPHIA TOWER	GND CON
133.4	124.35 319.15	118.5 327.05 (08/26, 09L/27R, 17/35) 135.1 327.05 (09R/27L)	121.9 348.6

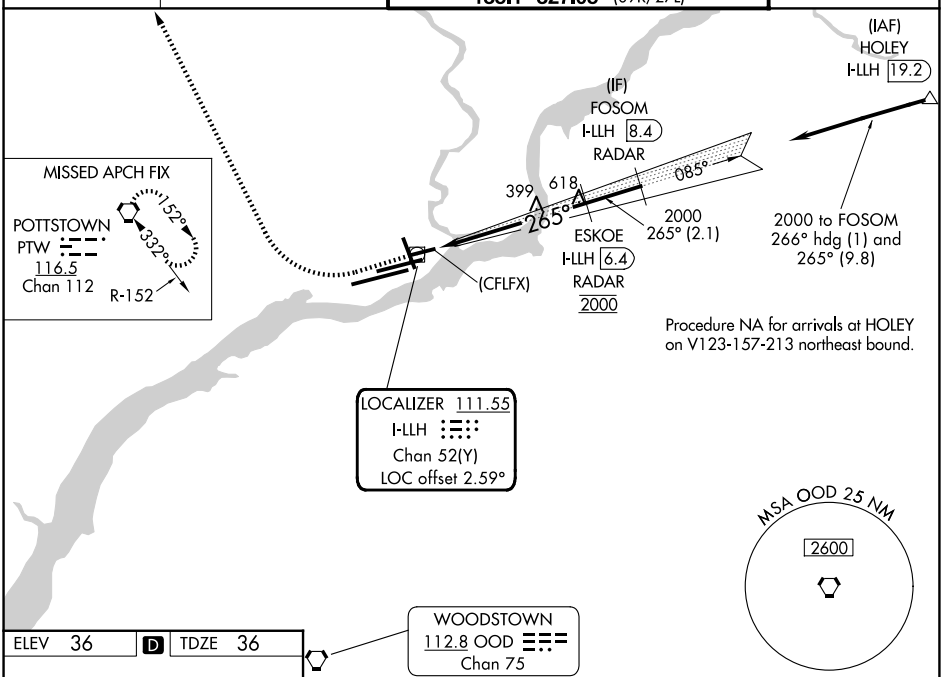

ELEV 36	D	TDZE 36

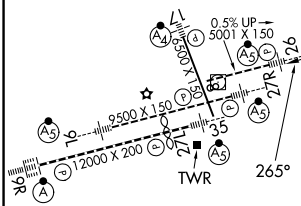

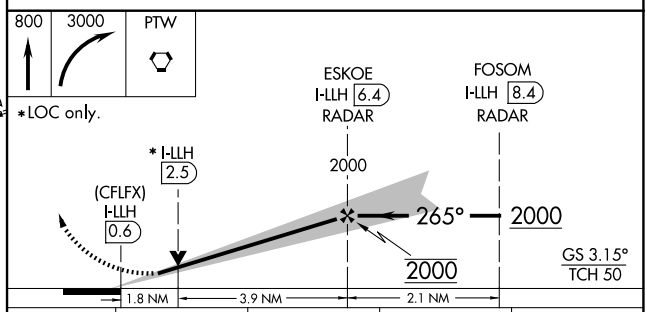

TDZ/CL Rwy 9R
HIRL all Rwys
REIL Rwys 9L and 35

FAF to MAP 5.7 NM

Knots	60	90	120	150	180
Min:Sec	5:42	3:48	2:51	2:17	1:54

CATEGORY	A	B	C	D
S-ILS 26	299/40 263 (300-¾)			NA
S-LOC 26	700/40 664 (700-¾)		700-1½ 664 (700-1½)	NA
CIRCLING	700-1 664 (700-1)		700-1⅞ 664 (700-1⅞)	NA

NE-4, 27 NOV 2025 to 25 DEC 2025