MOUNTAIN HOME, IDAHO

HI-ILS or LOC Y RWY 12

LOC I-MUO	APCH CRS	Rwy ldg 13,510 TDZE 2986 Arpt Elev 2996
110.3	122°	

[USAF] MOUNTAIN HOME AFB (KMUO)

RADAR or DME required

* When ALS inop, increase CAT CDE RVR to 40 and vis to ¾ mile.
** When ALS inop, increase CAT CDE vis to 1⅜ miles.
*** Circling not authorized NE of Rwy 12-30.

ALSF-1

MISSED APPROACH: Climb to 10,000 on MUO TACAN R-124 to JUNEK/6 DME, then turn right on heading 289° to intercept MUO R-229 to MSTNG/12 DME and hold. Continue climb in hold to 10,000.

ATIS	APP CON	TOWER	GND CON
273.5	124.8 259.5	133.85 253.5	120.5 275.8

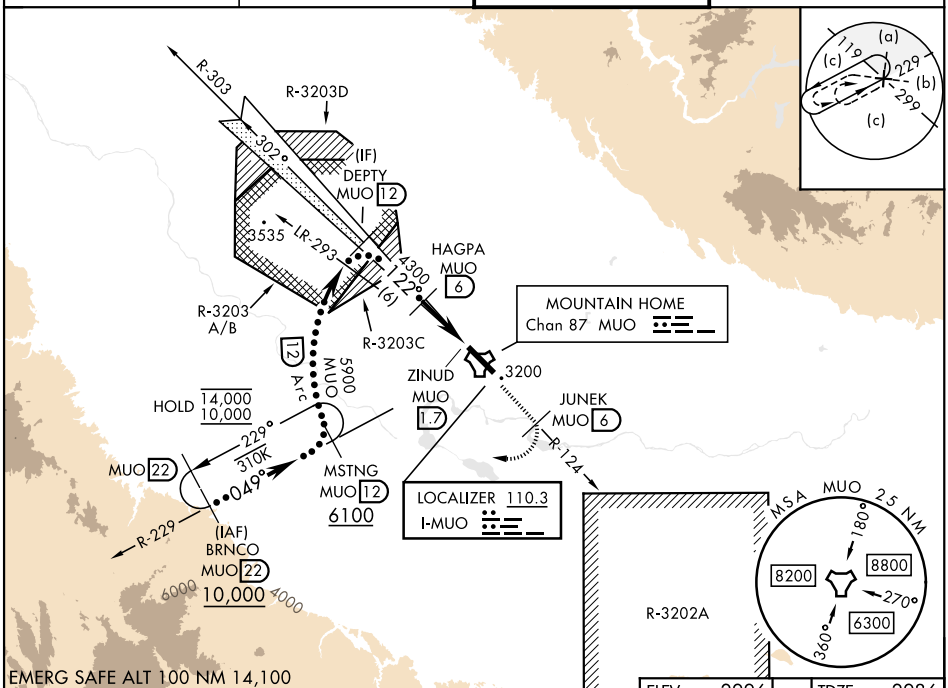

EMERG SAFE ALT 100 NM 14,100

VGSI and ILS glidepath not coincident (VGSI Angle 2.50/TCH 41).

10,000 MUO R-124	JUNEK MUO 6	MUO R-229	MSTNG MUO 12

ELEV 2996 TDZE 2986

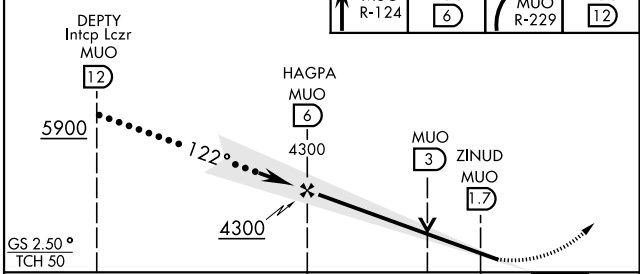

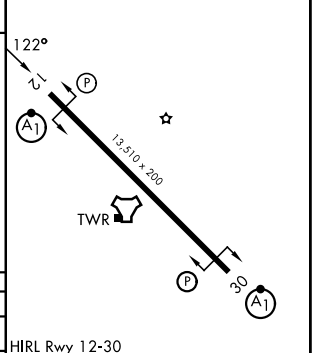

CATEGORY	C	D	E
S-ILS 12 *	3186/24 200 (200-½)		
S-LOC 12 **	3500/55 514 (600-1)		
CIRCLING ***	3520-1½ 524 (600-1½)	3560-2 564 (600-2)	3700-2½ 704 (800-2½)

FAF to MAP 4.3 NM

Knots	120	140	160	180	200
Min:Sec	2:09	1:51	1:37	1:26	1:17