WAAS CH 86218 W05A	APP CRS 047°	Rwy Ldg 8700 TDZE 53 Apt Elev 54

RNAV (GPS) RWY 5
RHODE ISLAND TF GREEN INTL (PVD)

For uncompensated Baro-VNAV systems, LNAV/VNAV NA below -16°C (3°F) or above 54°C (130°F). DME/DME RNP-0.3 NA. When tower closed: increase LPV, LNAV/VNAV all Cats and LNAV Cats A and B visibilities to ¾ SM, and LNAV Cats C and D visibility to 1 SM. When control tower closed: For inop ALS, increase LNAV Cats C and D visibility to 1⅜ SM.

ALSF-2

MISSED APPROACH: Climb to 800 then climbing left turn to 2500 direct FOSTY and hold.

D-ATIS	PROVIDENCE APP CON ★	PROVIDENCE TOWER ★	GND CON
124.2	123.675 244.875	120.7 (CTAF) L 257.8	121.9 348.6

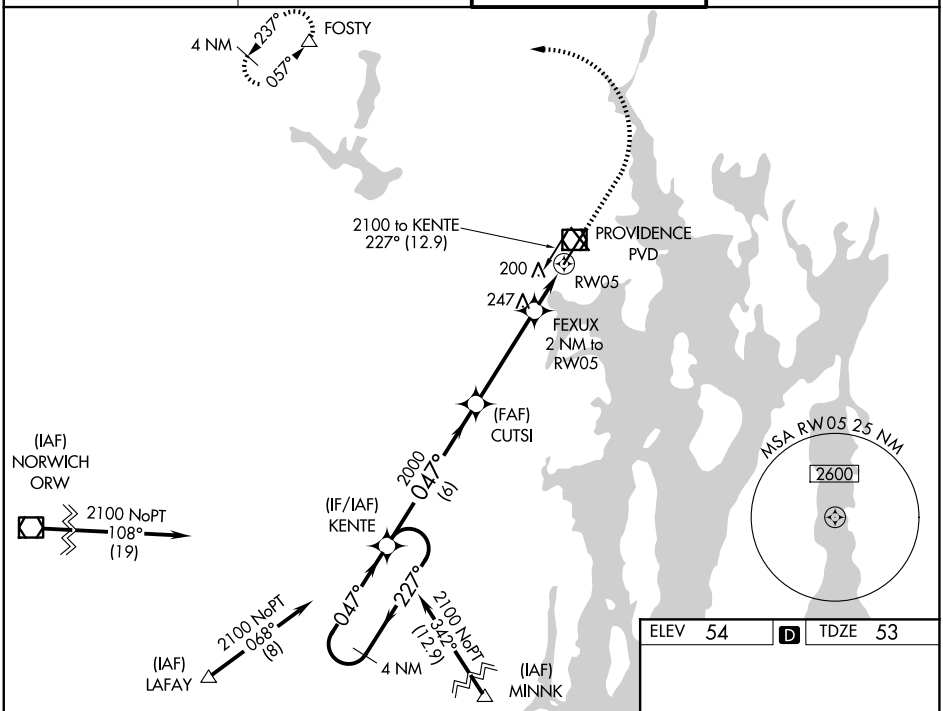

ELEV 54 D TDZE 53

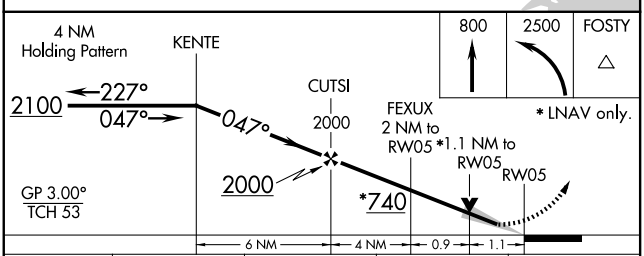

CATEGORY	A	B	C	D
LPV DA	253/18 200 (200-½)			
LNAV/VNAV DA	361/24 308 (400-½)			
LNAV MDA	460/24 407 (500-½)		460/40 407 (500-¾)	
CIRCLING	560-1 506 (600-1)	640-1 586 (600-1)	640-1½ 586 (600-1½)	860-2½ 806 (900-2½)

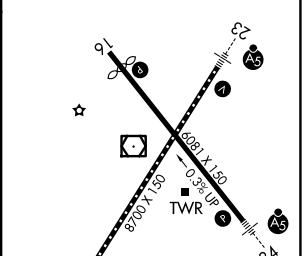

TDZL/RCLS Rwy 5 L
REIL Rwy 16 L
HIRL Rwys 5-23 and 16-34 L

NE-1, 27 NOV 2025 to 25 DEC 2025