| WAAS CH 53514 W11A | APP CRS 108° | Rwy Ldg 7006 TDZE 3068 Apt Elev 3082 |
|---|---|---|

# RNAV (GPS) RWY 11
## ROBERTS FLD (RDM)

RNP APCH.

For uncompensated Baro-VNAV systems, LNAV/VNAV NA below -22°C or above 54°C.

-16°C

MISSED APPROACH: Climb to 3600 then climbing right turn to 8500 direct URBIA and hold, continue climb-in-hold to 8500.

| ATIS | SEATTLE CENTER | REDMOND TOWER * | GND CON | UNICOM |
|---|---|---|---|---|
| 119.025 | 126.15 269.475 | 124.5 (CTAF) L 256.8 | 121.8 | 122.95 |

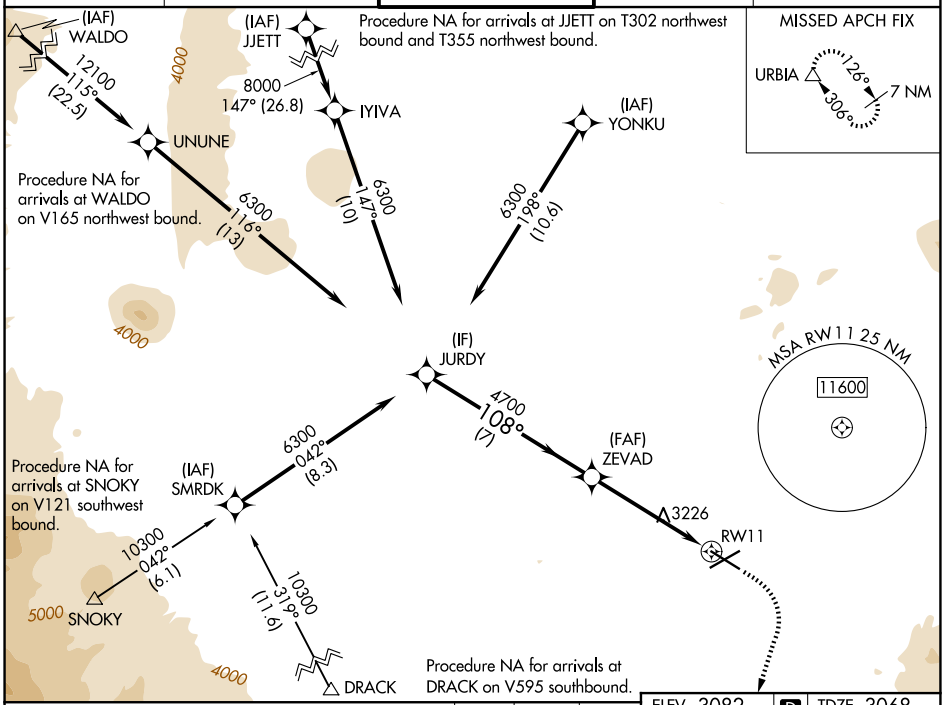


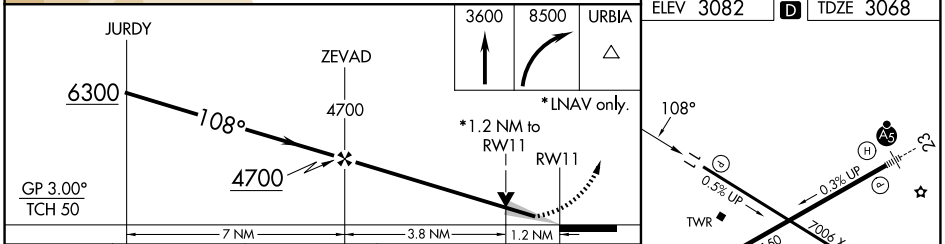


ELEV 3082 D TDZE 3068

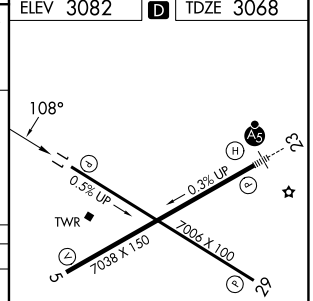


| CATEGORY | A | B | C | D |
|---|---|---|---|---|
| LPV DA | 3268-¾ 200 (200-¾) | | | |
| LNAV/VNAV DA | 3370-⅞ 302 (300-⅞) | | | |
| LNAV MDA | 3480-1 412 (400-1) | | 3480-1⅛ 412 (400-1⅛) | |
| CIRCLING | 3540-1 458 (500-1) | 3560-1 478 (500-1) | 3640-1½ 558 (600-1½) | 3740-2 658 (700-2) |

REIL Rwys 5, 11, and 29 L
HIRL Rwy 5-23 L
MIRL Rwy 11-29 L

NW-1, 27 NOV 2025 to 25 DEC 2025

NW-1, 27 NOV 2025 to 25 DEC 2025