LOC/DME I-RNO	APP CRS	Rwy Ldg	10001
110.9	167°	TDZE	4415
Chan 46		Apt Elev	4415

ILS X or LOC X RWY 17R

RENO/TAHOE INTL (RNO)

DME required. RNP APCH - GPS.

Circling Rwy 8 NA at night.

*RVR 1800 authorized with use of FD or AP or HUD to DA.

-13°C #For inop ALS, increase S-ILS 17R all Cats visibility to 2 SM.

MALSR

MISSED APPROACH: Climb to 13000 on the RNAV missed approach route to YARKU and hold, continue climb-in-hold to 13000.
*Missed approach requires minimum climb of 390 feet per NM to 8000.

D-ATIS	NORCAL APP CON	RENO TOWER	GND CON
135.8 363.0	119.2 279.55 126.3 353.9	118.7 257.8	121.9 348.6

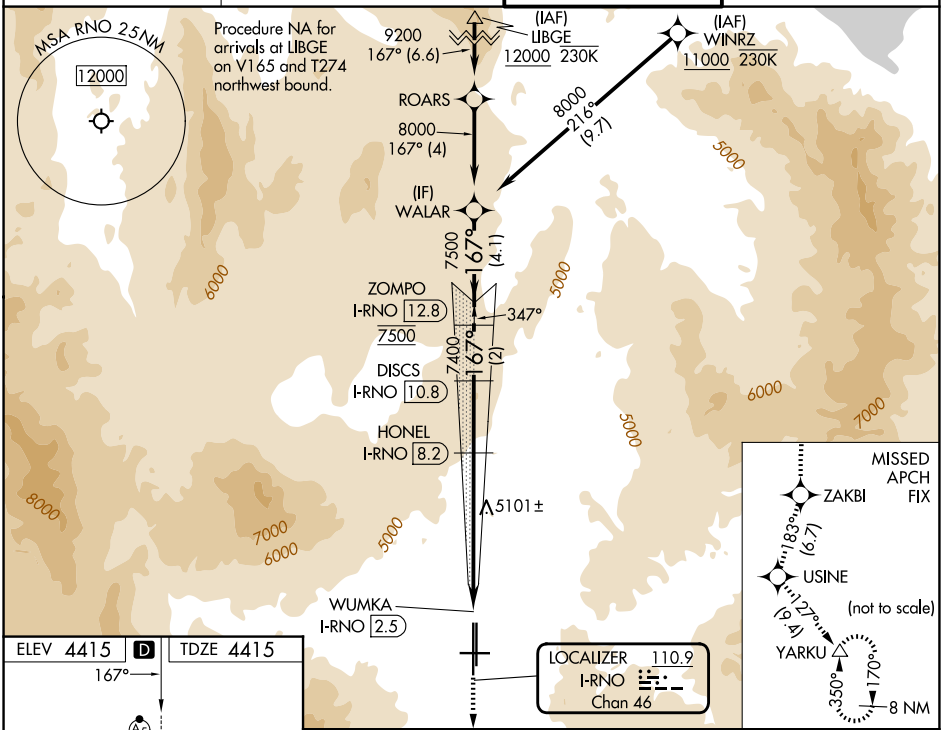

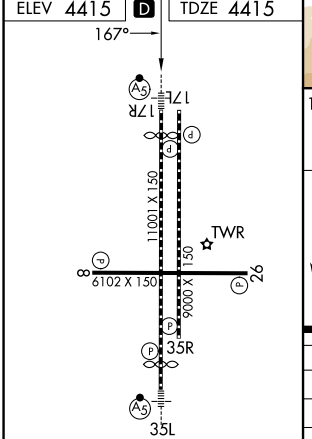

MIRL Rwy 8-26
REIL Rwys 8, 17L, 26, and 35R
HIRL Rwys 17R-35L and 17L-35R

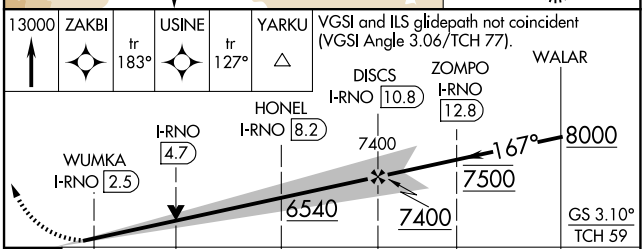

CATEGORY	A	B	C	D
S-ILS 17R*	4615/24 200 (200-½)			
S-ILS 17R#	5138-1⅝ 723 (800-1⅝)			
S-LOC 17R	5420/40 1005 (1100-¾)	5420/55 1005 (1100-1)	5420-2½ 1005 (1100-2½)	
CIRCLING	5420-1¼ 1005 (1100-1¼)	5420-1½ 1005 (1100-1½)	6480-3 2065 (2100-3)	

SW-4, 27 NOV 2025 to 25 DEC 2025
SW-4, 27 NOV 2025 to 25 DEC 2025