ILS Z or LOC Z RWY 33

CRAIG FLD (SEM)

LOC/DME I-SEM	APP CRS	Rwy Ldg	8014
110.5	329°	TDZE	165
Chan 42		Apt Elev	166

ADF required.

Inop table does not apply to S-ILS Rwy 33.
For inop ALS, increase S-LOC 33 Cat E visibility to 1⅝ SM and ZEMUM fix minimums S-LOC 33 Cats C-E visibility to 1⅛ SM.

MALS

MISSED APPROACH: Climb to 1000 then climbing left turn to 3100 direct POLLK LOM/6.2 DME/RADAR and hold, continue climb-in-hold to 3100.

AWOS-3PT	MONTGOMERY APP CON ★	CRAIG TOWER★	GND CON	UNICOM
119.15	124.0 363.025	120.85	121.675	122.7 (CTAF)

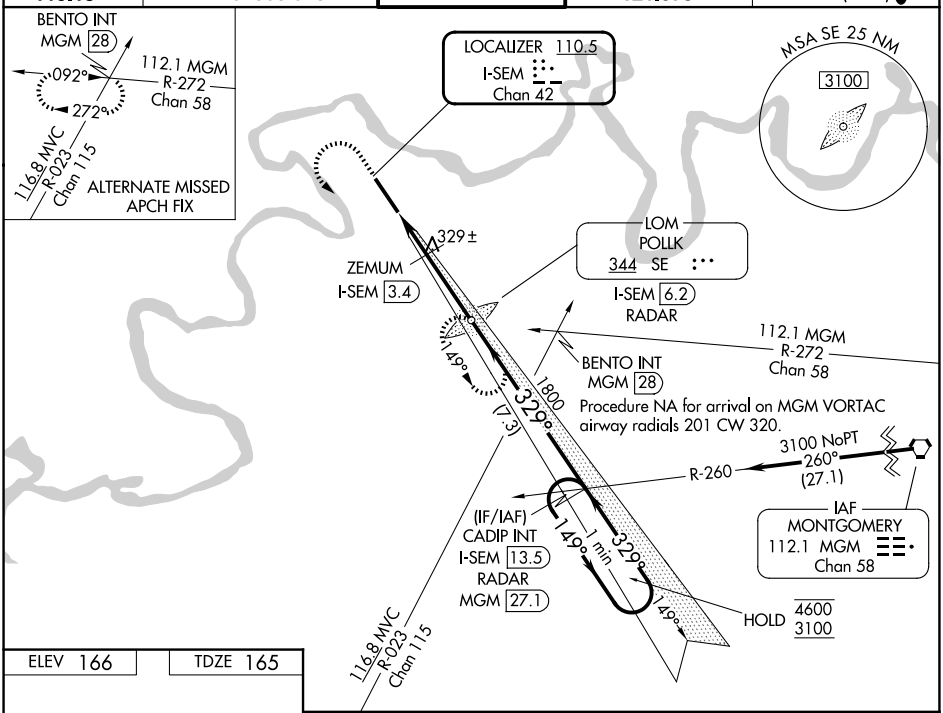

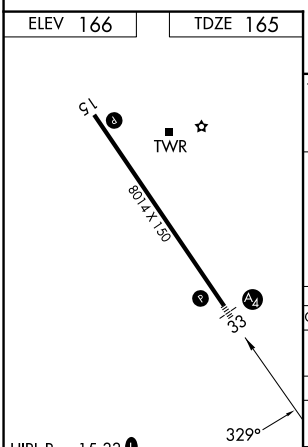

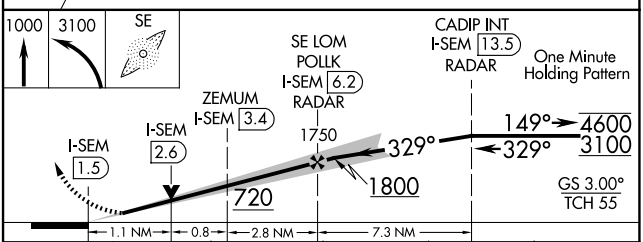

CATEGORY	A	B	C	D	E
S-ILS 33	365-¾ 200 (200-¾)				415-¾ 250 (300-¾)
S-LOC 33	720-¾ 555 (600-¾)		720-1⅜ 555 (600-1⅜)		
CIRCLING	720-1 554 (600-1)	760-1 594 (600-1)	760-1⅝ 594 (600-1⅝)	1040-2¾ 874 (900-2¾)	1040-3 874 (900-3)
ZEMUM FIX MINIMUMS					
S-LOC 33	580-¾ 415 (500-¾)		580-1 415 (500-1)		
CIRCLING	660-1 494 (500-1)	760-1 594 (600-1)	760-1½ 594 (600-1½)	1040-2¾ 874 (900-2¾)	1040-3 874 (900-3)

HIRL Rwy 15-33

FAF to MAP 4.7 NM					
Knots	60	90	120	150	180
Min:Sec	4:42	3:08	2:21	1:53	1:34

SE-4, 27 NOV 2025 to 25 DEC 2025