WAAS CH 50108 W27A	APP CRS 274°	Rwy Ldg 8412 TDZE 774 Apt Elev 798

RNAV (GPS) RWY 27L
SOUTH BEND INTL (SBN)

RNP APCH - GPS.

For uncompensated Baro-VNAV systems, LNAV/VNAV NA below -19°C or above 54°C. Circling to Rwy 27R NA at night. For inop ALS, increase LNAV Cat C/D visibility to 1⅜ SM.

MALSR

MISSED APPROACH: Climb to 2600 direct TOKOC and hold.

ATIS	SOUTH BEND APP CON★	SOUTH BEND TOWER★	GND CON
120.675	118.55 257.8	135.675 (CTAF) L 257.8	121.7

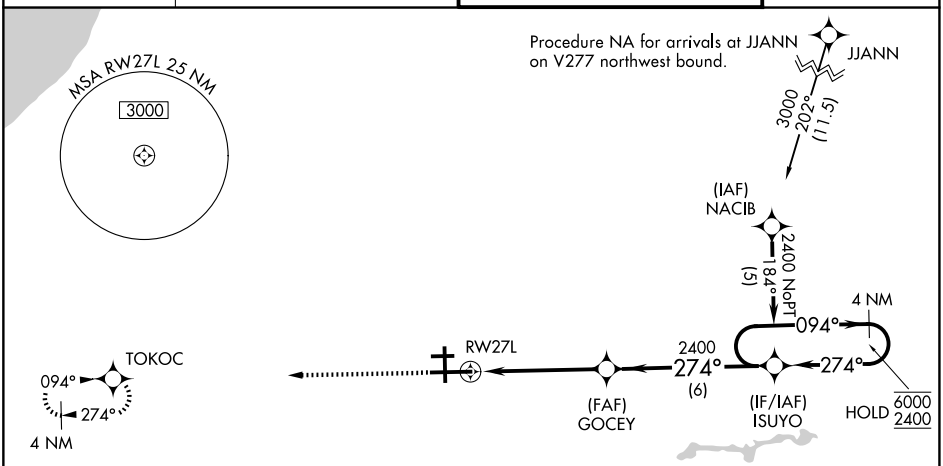

ELEV 798 D TDZE 774

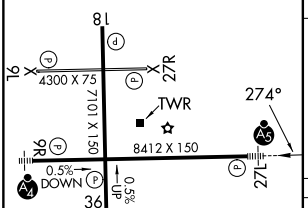

HIRL Rwy 9R-27L L
MIRL Rwy 18-36 L
MIRL Rwy 9L-27R

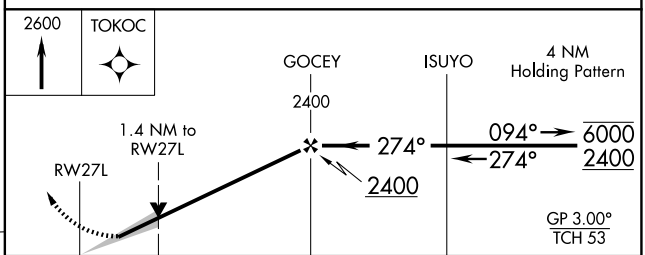

CATEGORY	A	B	C	D
LPV DA	1030/24 256 (300-½)			
LNAV/VNAV DA	1160/40 386 (400-¾)			
LNAV MDA	1260/24 486 (500-½)		1260/50 486 (500-1)	
CIRCLING	1280-1 482 (500-1)		1440-1¾ 642 (700-1¾)	1520-2¼ 722 (800-2¼)

EC-2, 27 NOV 2025 to 25 DEC 2025
EC-2, 27 NOV 2025 to 25 DEC 2025