WAAS Ch 87099 W13A	APP CRS 130°	Rwy Ldg 4559 TDZE 388 Apt Elev 390

RNAV (GPS) RWY 13
TEXARKANA RGNL-WEBB FLD (TXK)

RNP APCH - GPS.

T A Baro-VNAV and VDP NA when using De Queen altimeter setting. Rwy 13 helicopter visibility reduction below ¾ SM NA. For uncompensated Baro-VNAV systems, LNAV/VNAV NA below -15°C or above 54°C. When local altimeter setting not received, use De Queen altimeter setting and increase LPV DA to 748 feet and all Cats visibility ¼ SM, LNAV/VNAV DA to 868 feet all Cats visibility ⅜ SM, and all MDAs 100 feet and LNAV and Circling Cats C/D visibility ¼ SM.

MISSED APPROACH: Climb to 2000 direct WATLE and hold.

ATIS	FORT WORTH CENTER	TEXARKANA TOWER ★	GND CON
120.2	123.925 269.475	123.875 (CTAF) L 235.625	119.225

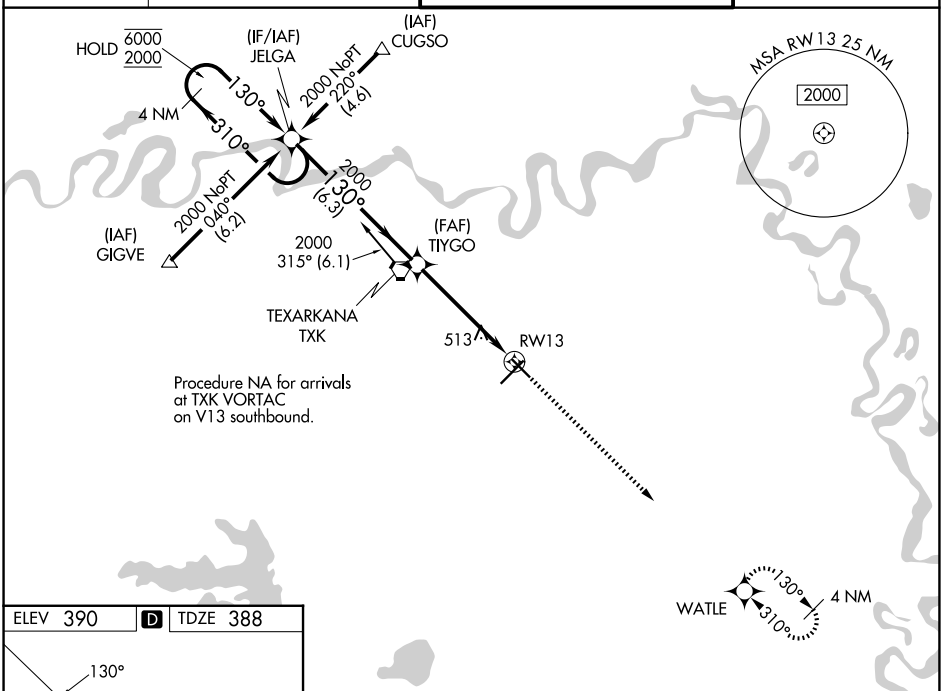

ELEV 390 D TDZE 388

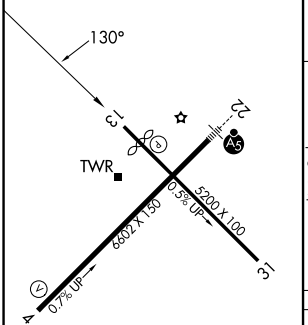

MIRL Rwy 13-31 L
HIRL Rwy 4-22 L

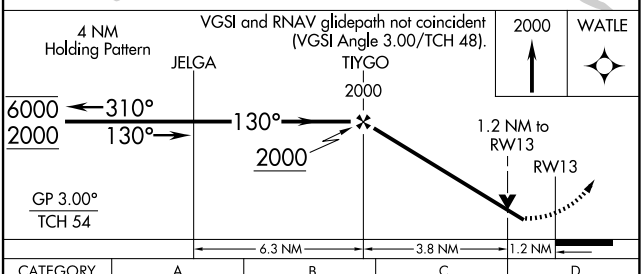

CATEGORY	A	B	C	D
LPV DA	648-¾ 260 (300-¾)			
LNAV/VNAV DA	768-1 380 (400-1)			
LNAV MDA	780-1 392 (400-1)		780-1⅛ 392 (400-1⅛)	
CIRCLING	820-1 430 (500-1)	900-1 510 (600-1)	1000-1¾ 610 (700-1¾)	1080-2¼ 690 (700-2¼)

SC-1, 27 NOV 2025 to 25 DEC 2025
SC-1, 27 NOV 2025 to 25 DEC 2025