APP CRS	Rwy Ldg	7104
213°	TDZE	4047
	Apt Elev	4065

RNAV (GPS) RWY 21
TUCUMCARI MUNI (TCC)

GPS or RNP-0.3 required. DME/DME RNP-0.3 NA.
Circling NA for Cat D north of Rwy 8 and northwest of Rwy 21.
If local altimeter setting not received, procedure NA.

MISSED APPROACH: Climb to 7000 direct TUCOB and hold.

ASOS	ALBUQUERQUE CENTER	UNICOM
119.275	126.85 285.6	122.95 (CTAF) L

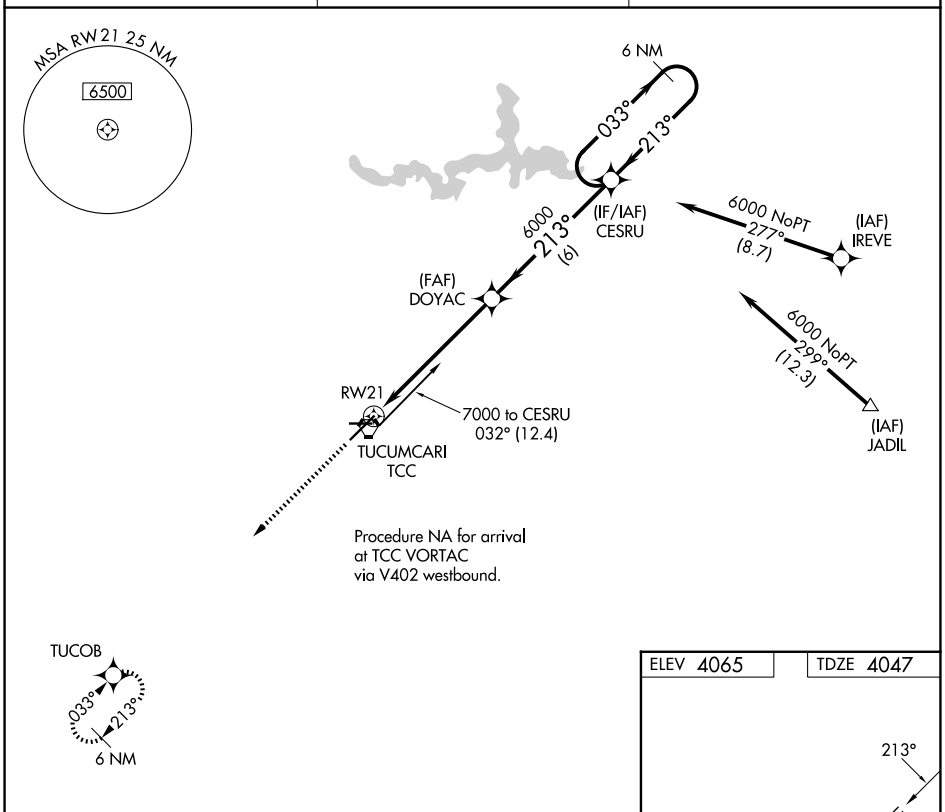

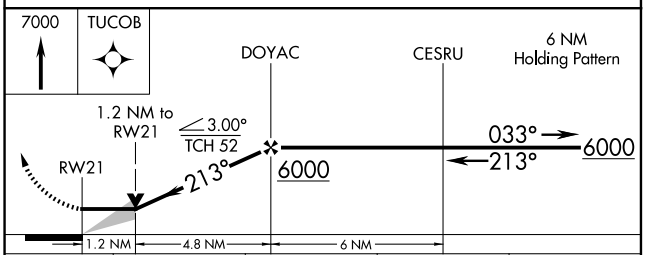

CATEGORY	A	B	C	D
LNAV MDA	4480-1	433 (500-1)	4480-1¼ 433 (500-1¼)	4480-1½ 433 (500-1½)
CIRCLING	4580-1	515 (600-1)	4580-1½ 515 (600-1½)	4640-2 575 (600-2)

ELEV 4065 TDZE 4047

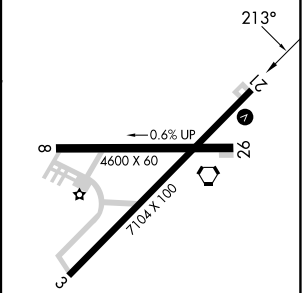

MIRL Rwys 3-21 and 8-26 L

SW-1, 27 NOV 2025 to 25 DEC 2025