OAK HARBOR, WASHINGTON

RNAV (GPS) RWY 25

WHIDBEY ISLAND NAS (AULT FLD) (KNUW)

WAAS CH **44487** **W25A**	APCH CRS **249°**	Rwy ldg **8000** TDZE **28** Arpt Elev **47**

- (USN)

RNP APCH

* When ALS inop, increase RVR to 40, vis to 3/4 mile.
** When ALS inop, increase vis to 1 7/8 miles.

ALSF-1

MISSED APPROACH: Climb to 3000 direct TOCUY and track 259° to NEDOE and hold.

ATIS	APP CON/DEP CON	TOWER	GND CON	CLNC DEL	ASR/PAR
134.15 281.5	**118.2 285.65** (W) **120.7 270.8** (E)	**127.9 340.2**	**121.75 336.4**	**135.1 379.9**	

*** When ALS inop, increase CAT AB RVR to 55, vis to 1 mile; CAT CDE vis to 1 7/8 miles.

For uncompensated Baro-VNAV systems, Procedure NA below -15°C (5°F) or above 54°C (130°F).

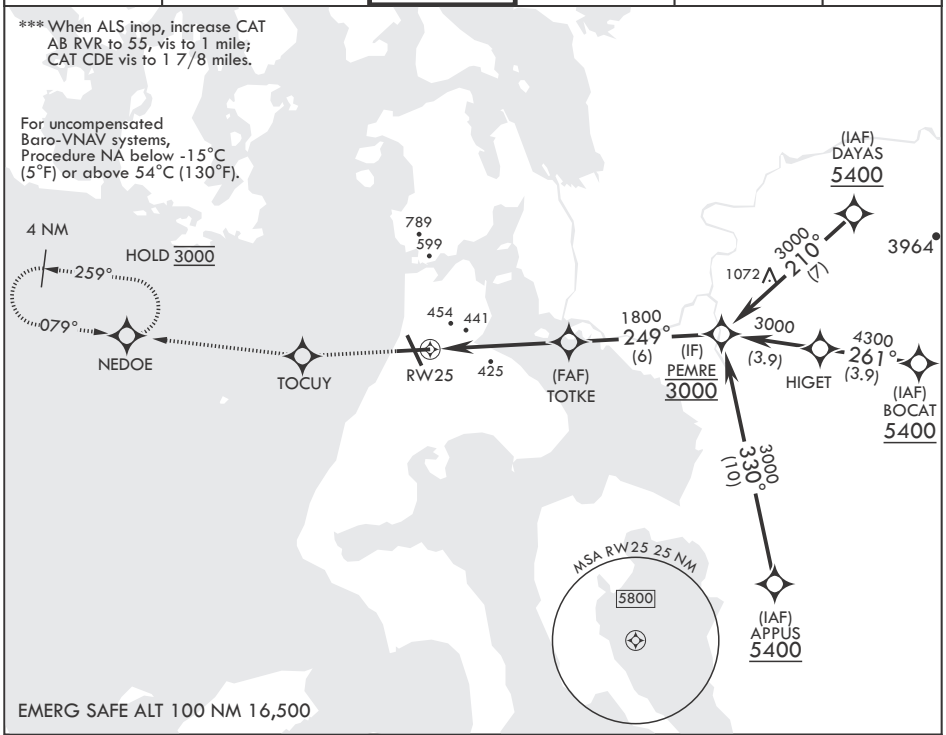

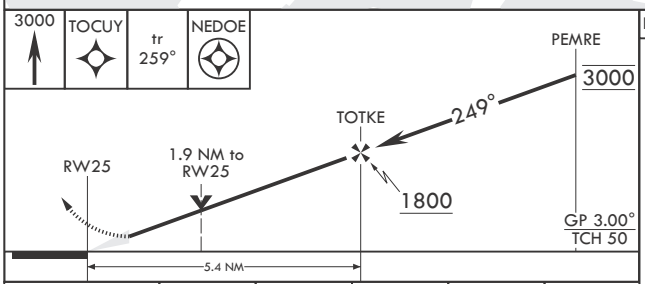

ELEV 47 TDZE 28

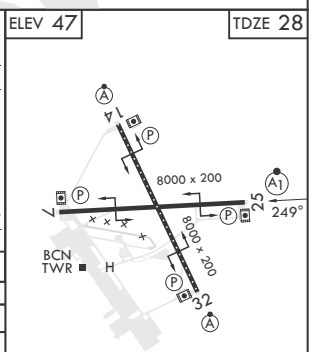

CATEGORY	A	B	C	D	E
LPV DA*	278/24		250	(300-½)	
LNAV/VNAV DA**	685-1⅜		657	(700-1⅜)	
LNAV MDA***	680/24 652 (700-½)		680-1⅜ 652 (700-1⅜)		
C CIRCLING	760-1 713 (800-1)		860-2½ 813 (900-2½)	900-2¾ 853 (900-2¾)	1200-3 1153 (1200-3)

HIRL all Rwys
TDZL/CL Rwy 14