RNAV (GPS) RWY 33
BRADLEY INTL (BDL)

WAAS CH 65628 W33A	APP CRS 328°	Rwy Ldg 6847 TDZE 171 Apt Elev 173

RNP APCH - GPS.

Inop table does not apply to LPV. For uncompensated Baro-VNAV systems, LNAV/VNAV NA below -17°C or above 54°C.

MALSF

MISSED APPROACH: Climb to 3500 direct DOCEB and hold, continue climb-in-hold to 3500.

D-ATIS	BRADLEY APP CON	BRADLEY TOWER	GND CON
118.15	123.95 290.55 (061°-240°) 125.35 281.5 (241°-060°)	120.3 351.8	121.9 348.6

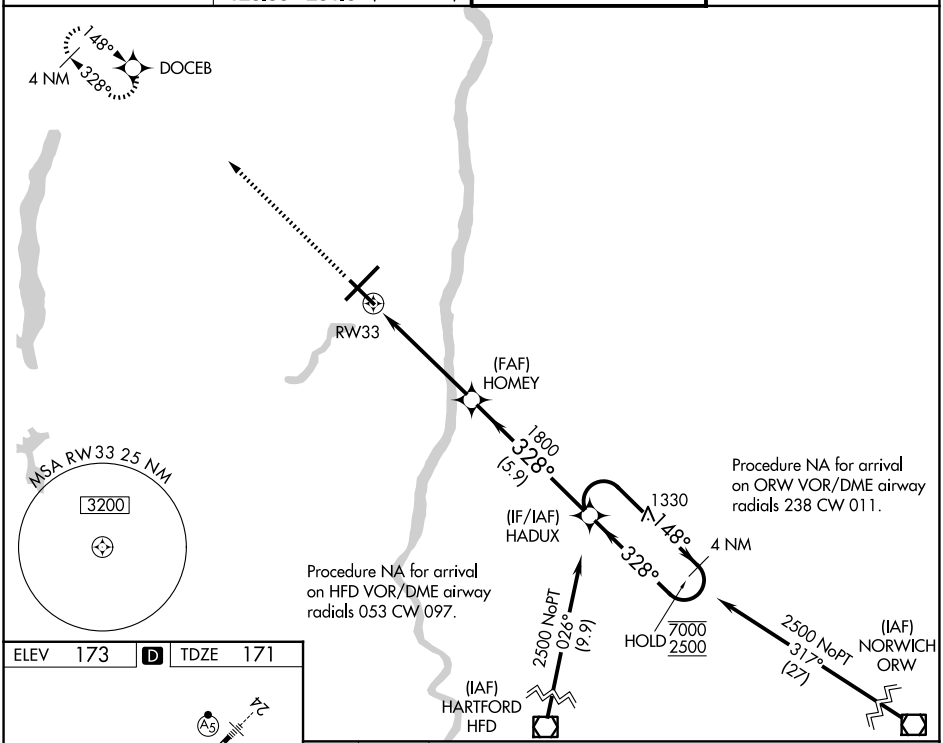

ELEV 173	D	TDZE 171

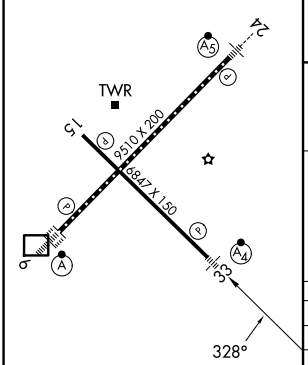

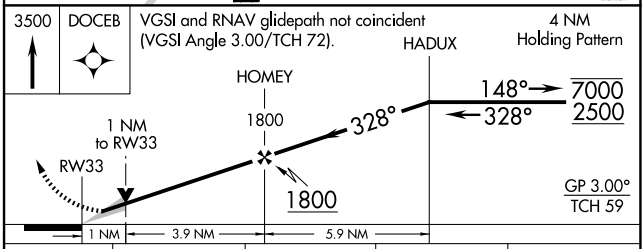

CATEGORY	A	B	C	D
LPV DA	371/40 200 (200-¾)			
LNAV/VNAV DA	463/40 292 (300-¾)			
LNAV MDA	560/40 389 (400-¾)		560/45 389 (400-⅞)	
CIRCLING	700-1 527 (600-1)		1120-2¾ 947 (1000-2¾)	1220-3 1047 (1100-3)

HIRL Rwys 6-24 and 15-33
REIL Rwys 6 and 15
TDZ/CL Rwys 6 and 24

NE-1, 27 NOV 2025 to 25 DEC 2025

NE-1, 27 NOV 2025 to 25 DEC 2025