APP CRS	Rwy ldg	5001
136°	TDZE	31
	Apt Elev	39

RNAV (GPS) RWY 13
TILLAMOOK (TMK)

DME/DME RNP-0.3 NA. When local altimeter setting not received, use Astoria Rgnl altimeter setting and increase all MDA 540 feet; increase LNAV Cat A visibility ¼ SM, Cat B visibility ½ SM, and Cat C visibility 1 SM and Circling Cat B visibility ¼ SM Night Landing: Rwy 1, 19 NA. Helicopter visibility reduction below ¾ SM NA.

MISSED APPROACH: Climbing right turn to 5000 direct ULKAW and hold, continue climb-in-hold to 5000.

AWOS-3PT	SEATTLE CENTER	UNICOM
120.0	124.2 317.6	122.8 (CTAF) L

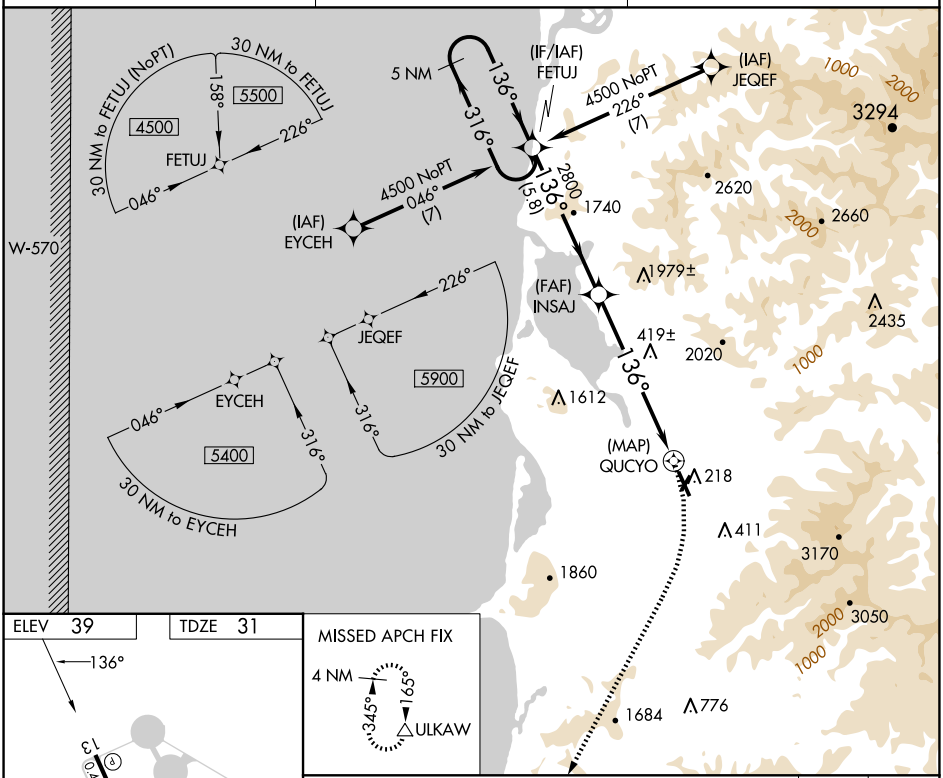

ELEV 39	TDZE 31

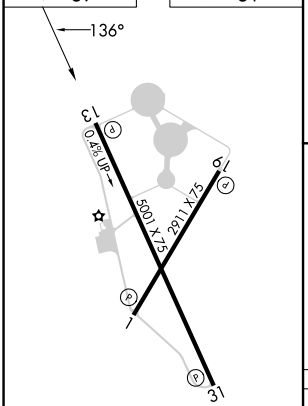

REIL Rwy 13 L
MIRL Rwys 1-19 and 13-31 L

MISSED APCH FIX

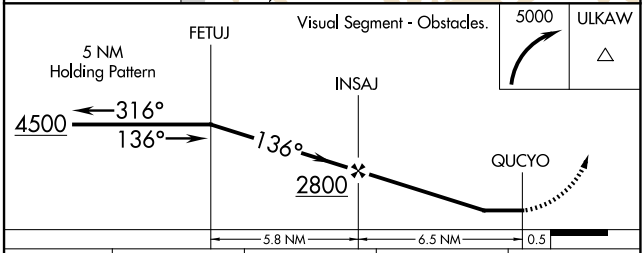

CATEGORY	A	B	C	D
LNAV MDA	760-1 729 (800-1)		760-2 729 (800-2)	NA
CIRCLING	880-1¼ 841 (900-1¼)	920-1¼ 881 (900-1¼)	1580-3 1541 (1600-3)	NA

NW-1, 27 NOV 2025 to 25 DEC 2025
NW-1, 27 NOV 2025 to 25 DEC 2025