RNAV (GPS) RWY 28

CAPE MAY COUNTY (WWD)

WAAS CH 86741 W28A	APP CRS 280°	Rwy ldg 5000 TDZE 19 Apt Elev 22

RNP APCH - GPS.

For uncompensated Baro-VNAV systems, LNAV/VNAV NA below -15° C or above 54° C. Circling NA for Cats C and D northeast of Rwys 19 and 28. Rwy 28 helicopter visibility reduction below ¾ SM NA. Circling Rwy 1 NA at night.

MISSED APPROACH: Climbing left turn to 2500 direct ATR VOR/DME and hold.

AWOS-3PT	ATLANTIC CITY APP CON	CLNC DEL	UNICOM
118.275	124.6 327.125	121.7	122.7 (CTAF) L

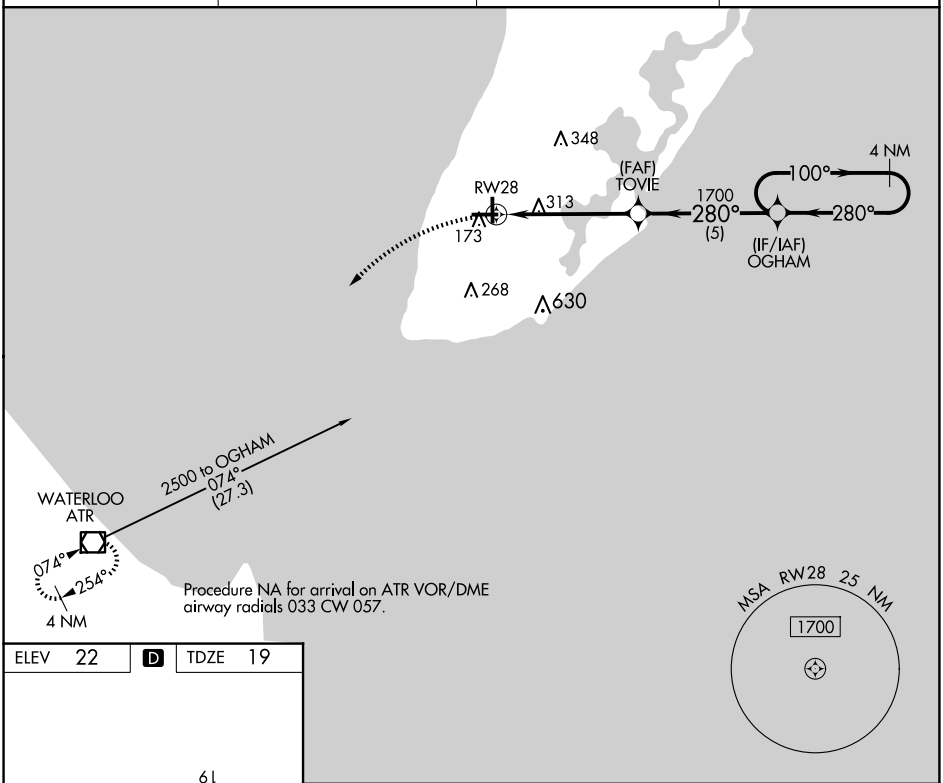

ELEV 22 D TDZE 19

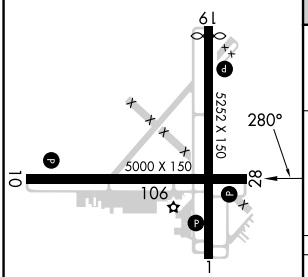

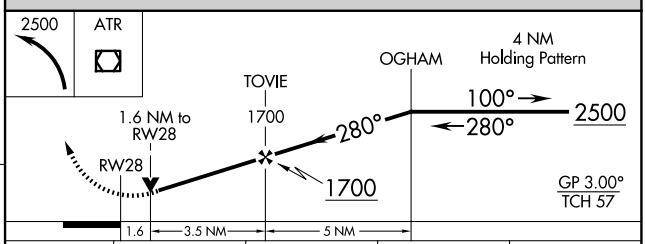

CATEGORY	A	B	C	D
LPV DA	665-2½		646 (700-2½)	
LNAV/VNAV DA	634-2½		615 (700-2½)	
LNAV MDA	580-1 561 (600-1)		580-1⅝ 561 (600-1⅝)	
C CIRCLING	580-1 558 (600-1)	620-1 598 (600-1)	620-1⅝ 598 (600-1⅝)	980-3 958 (1000-3)

MIRL Rwy 10-28 L
HIRL Rwy 1-19 L

NE-2, 27 NOV 2025 to 25 DEC 2025