WAAS CH 49027 W18A	APP CRS 175°	Rwy Ldg 5002 TDZE 1343 Apt Elev 1343

RNAV (GPS) RWY 18
ANTHONY MUNI (ANY)

RNP APCH - GPS.

T A NA

Circling NA to Rwys 10 and 28. Circling Rwy 36 NA at night.
Baro-VNAV NA. Circling NA east of Rwy 18-36.
Use Wichita Dwight D Eisenhower Ntl altimeter setting.

MISSED APPROACH:
Climb to 3000 then climbing left turn to 3300 direct UZZUF and hold.

AWOS-3PT	ICT ASOS	WICHITA APP CON	UNICOM
119.575	125.15	126.7 353.5	122.8 (CTAF) L

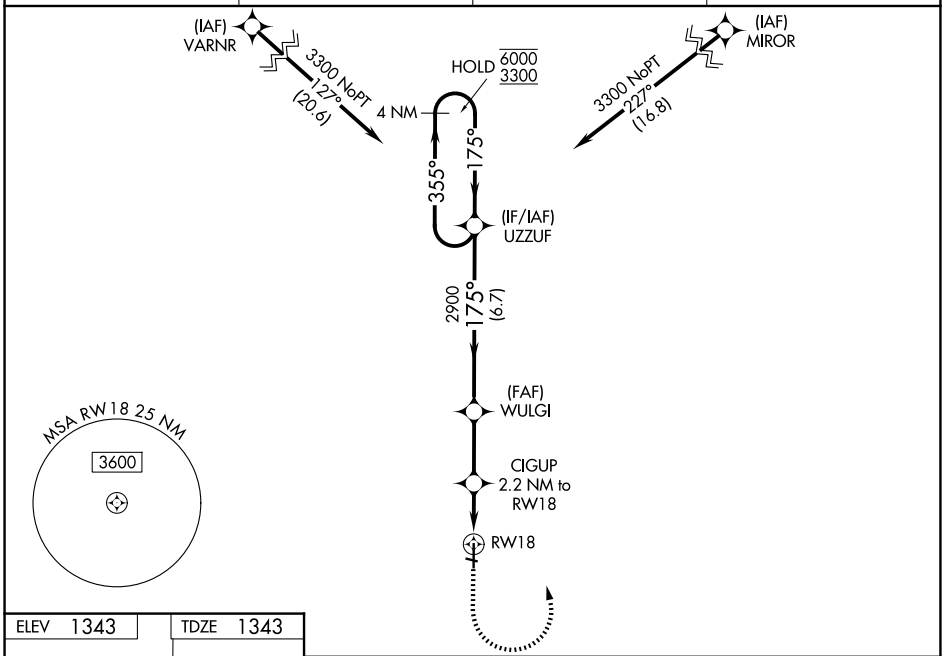

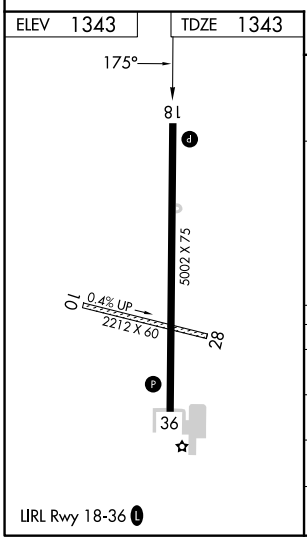

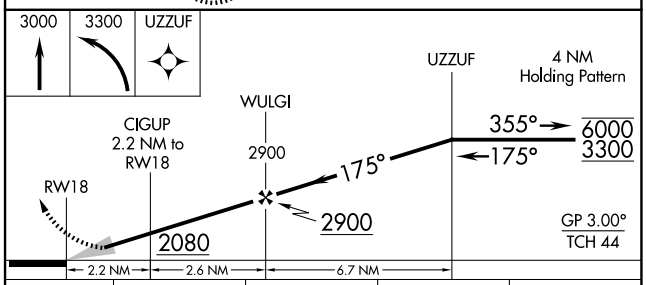

CATEGORY	A	B	C	D
LPV DA	1643-1 300 (300-1)			NA
LNAV/VNAV DA	1714-1 371 (400-1)			NA
LNAV MDA	1800-1 457 (500-1)		1800-1⅜ 457 (500-1⅜)	NA
CIRCLING	1920-1 577 (600-1)		2080-2 737 (800-2)	NA

NC-2, 27 NOV 2025 to 25 DEC 2025
NC-2, 27 NOV 2025 to 25 DEC 2025