WAAS CH 82741 W22A	APP CRS 216°	Rwy Ldg 7300 TDZE 4533 Apt Elev 4536

RNAV (GPS) RWY 22
BATTLE MOUNTAIN (BAM)

RNP APCH.

Baro-VNAV NA.

MISSED APPROACH: Climb to 11900 direct OQSUL and track 251° to RAJKO and hold, continue climb-in-hold to 11900.

AWOS-3	SALT LAKE CITY CENTER	UNICOM
119.45	132.25 338.35	122.8 (CTAF) L

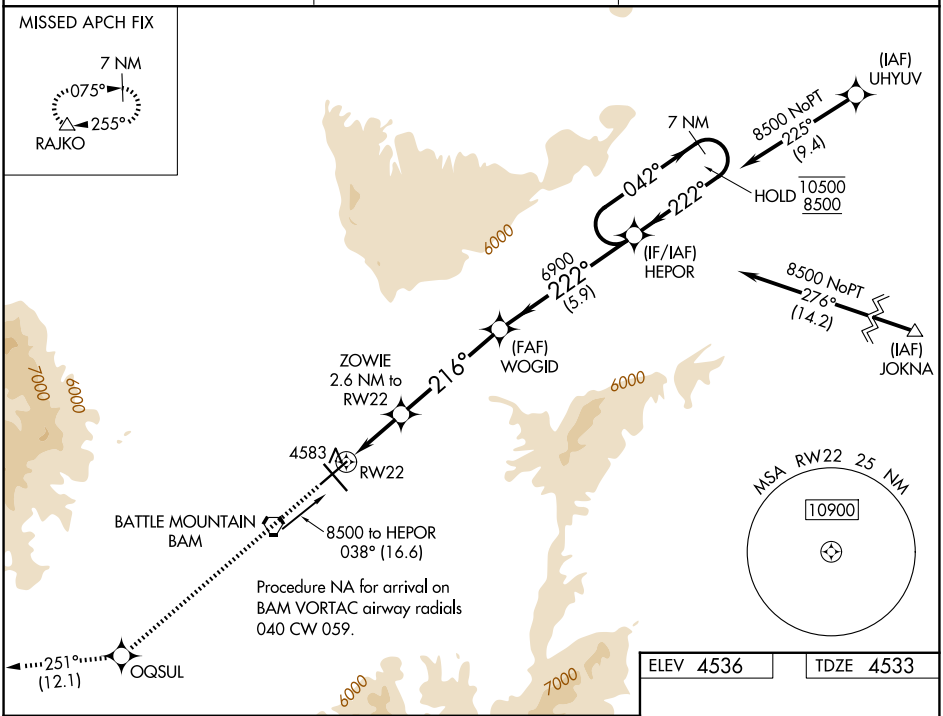

SW-4, 27 NOV 2025 to 25 DEC 2025

SW-4, 27 NOV 2025 to 25 DEC 2025

11900	OQSUL	tr 251°	RAJKO

VGSI and RNAV glidepath not coincident (VGSI Angle 3.00/TCH 51).

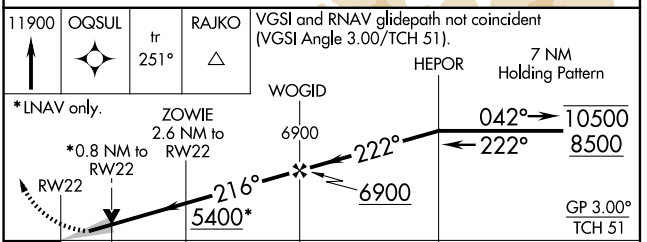

CATEGORY	A	B	C	D
LPV DA	4753-1 220 (300-1)			
LNAV/VNAV DA	4808-1 275 (300-1)			
LNAV MDA	4980-1 447 (500-1)		4980-1⅜ 447 (500-1⅜)	
CIRCLING	4980-1 444 (500-1)	5000-1 464 (500-1)	5000-1½ 464 (500-1½)	5460-3 924 (1000-3)

ELEV 4536 TDZE 4533

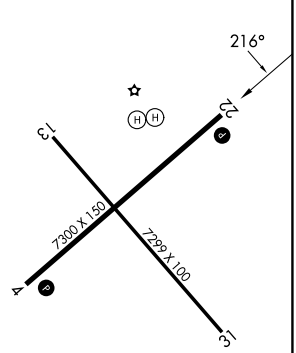

REIL Rwys 4 and 22 L
MIRL Rwys 4-22 and 13-31 L