WAAS CH 69539 W33A	APP CRS 339°	Rwy Ldg 6316 TDZE 6305 Apt Elev 6349

RNAV (GPS) RWY 33
SANTA FE RGNL (SAF)

For uncompensated Baro-VNAV systems, LNAV/VNAV NA below -18°C (0°F) or above 43°C (110°F). DME/DME RNP-0.3 NA.

MISSED APPROACH: Climb to 6800 then climbing right turn to 11000 direct ZEDAN and hold.

ATIS	ALBUQUERQUE CENTER	SANTA FE TOWER ★	GND CON	UNICOM
128.55	132.8 346.35	119.5 (CTAF) L 239.3	121.7	122.95

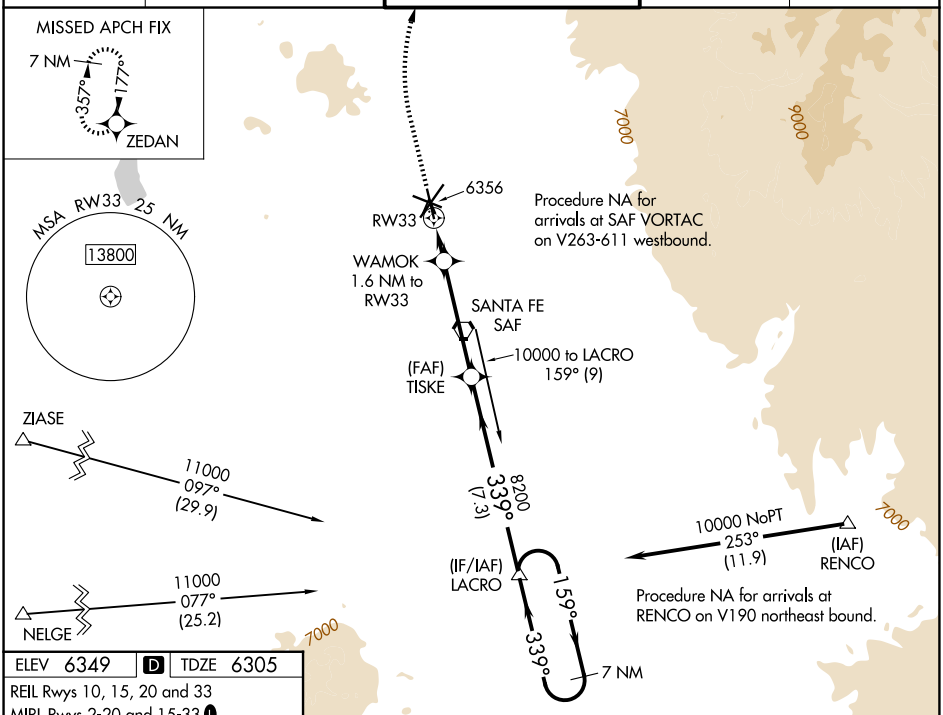

ELEV 6349 | D | TDZE 6305

REIL Rwys 10, 15, 20 and 33
MIRL Rwys 2-20 and 15-33 L

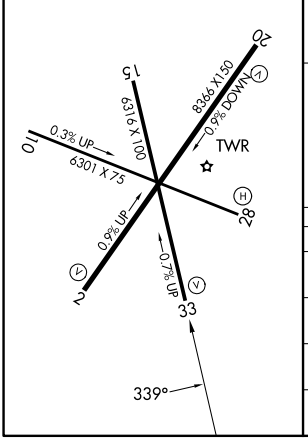

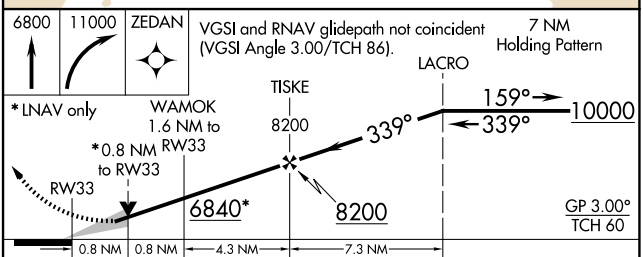

CATEGORY		A	B	C	D
LPV	DA	6555-⅞ 250 (300-⅞)			
LNAV/VNAV	DA	6555-⅞ 250 (300-⅞)			
LNAV	MDA	6620-1 315 (300-1)		6620-⅞ 315 (300-⅞)	
CIRCLING		6800-1 451 (500-1)	6920-1 571 (600-1)	7340-3 991 (1000-3)	7660-3 1311 (1400-3)

SW-1, 27 NOV 2025 to 25 DEC 2025
SW-1, 27 NOV 2025 to 25 DEC 2025