APP CRS	Rwy ldg	5000
183°	TDZE	372
	Apt Elev	372

RNAV (GPS) RWY 19
STURGIS MUNI (TWT)

T A NA

DME/DME RNP-0.3 NA. Helicopter visibility reduction below ¾ SM NA. When local altimeter setting not received, use Henderson altimeter setting and increase all MDA 60 feet, increase LNAV Cats C and D visibility ⅛ mile and Circling Cat C ¼ mile.

MISSED APPROACH: Climb to 2500 direct FITIP and hold.

AWOS-3	EVANSVILLE APP CON ★	UNICOM
118.775	124.025 290.9	122.8 (CTAF) L

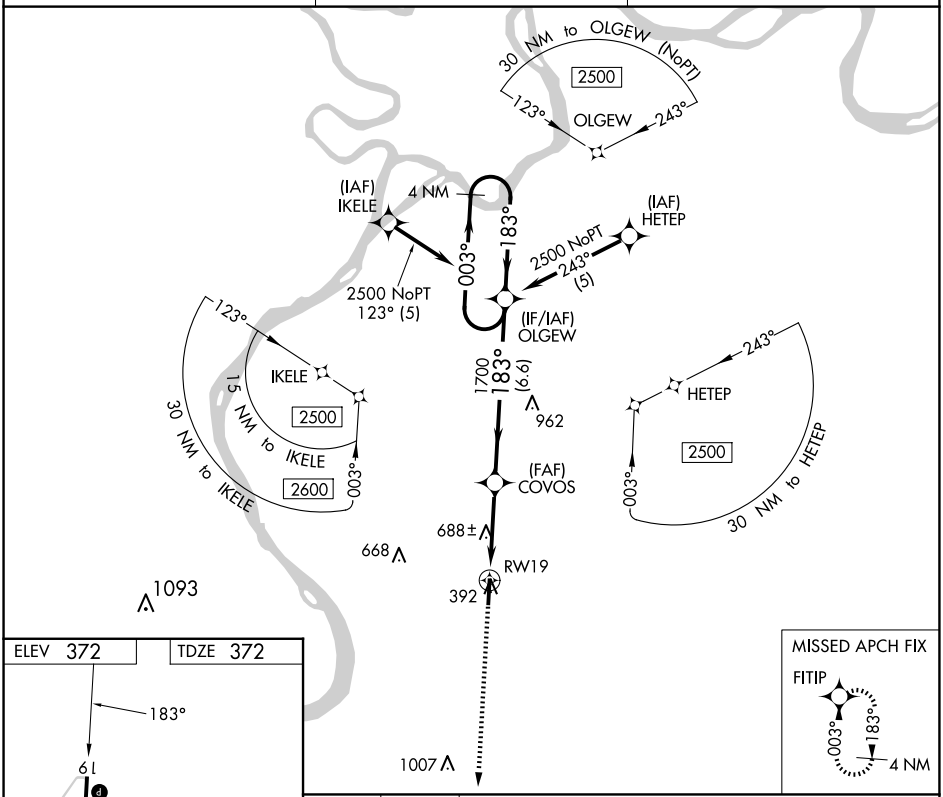

SE-1, 27 NOV 2025 to 25 DEC 2025

SE-1, 27 NOV 2025 to 25 DEC 2025

MISSED APCH FIX

ELEV 372 TDZE 372

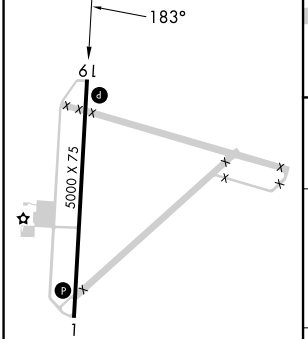

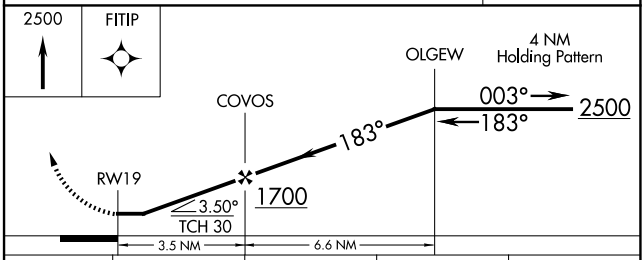

CATEGORY	A	B	C	D
LNAV MDA	940-1 568 (600-1)		940-1⅝ 568 (600-1⅝)	
C CIRCLING	940-1 568 (600-1)	1000-1 628 (700-1)	1000-1¾ 628 (700-1¾)	1120-2½ 748 (800-2½)

REIL Rwys 1 and 19 L
MIRL Rwy 1-19 L