WAAS CH 70621 W13A	APP CRS 124°	Rwy Ldg 6401 TDZE 3884 Apt Elev 3933

RNAV (GPS) RWY 13
BLACK HILLS-CLYDE ICE FLD (SPF)

RNP APCH.

Circling NA to Rwys 4, 8, 22 and 26. Rwy 13 helicopter visibility reduction below ¾ SM NA. For uncompensated Baro-VNAV systems, LNAV/VNAV NA below -22°C or above 54°C.

-30°C

MISSED APPROACH: Climb to 4600 then climbing left turn to ELRAP and hold, continue climb-in-hold to 7000.

AWOS-3	ELLSWORTH APP CON★	GCO	UNICOM
118.325	119.5 259.1	121.725	122.7 (CTAF) L

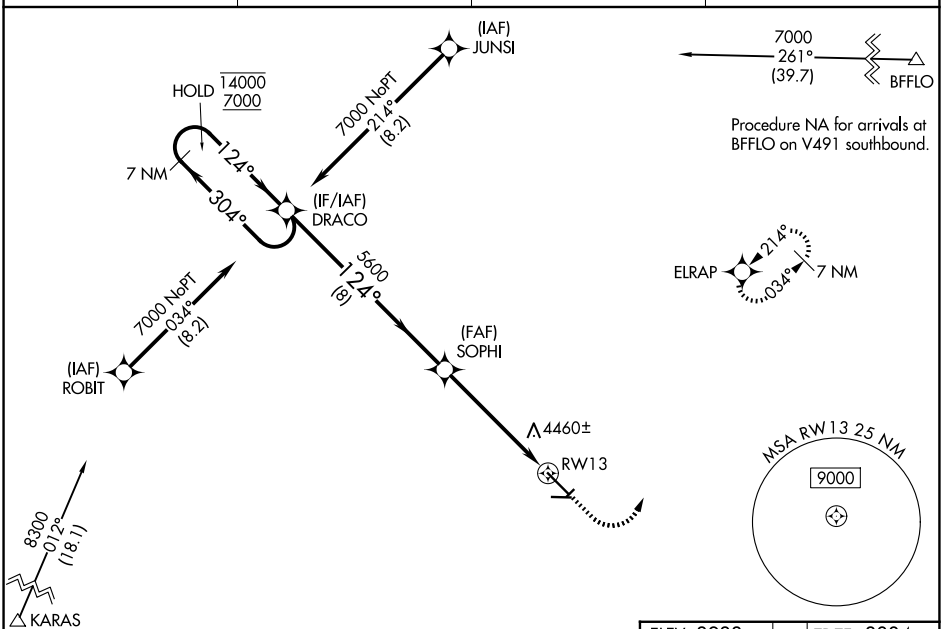

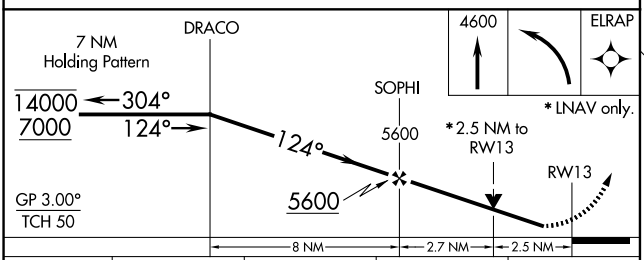

CATEGORY	A	B	C	D
LPV DA	4219-1⅛ 335 (300-1⅛)			NA
LNAV/VNAV DA	4852-4 968 (1000-4)			NA
LNAV MDA	4720-1 836 (800-1)	4720-1¼ 836 (800-1¼)	4720-2½ 836 (800-2½)	NA
CIRCLING	4760-1¼ 827 (900-1¼)	4920-1½ 987 (1000-1½)	5540-3 1607 (1700-3)	NA

ELEV 3933	TDZE 3884

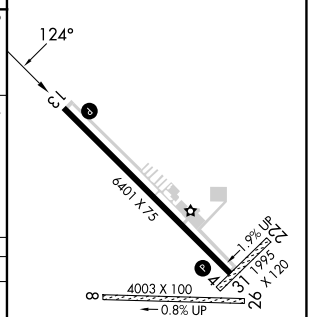

MIRL Rwy 13-31 L

NC-1, 27 NOV 2025 to 25 DEC 2025
NC-1, 27 NOV 2025 to 25 DEC 2025