APP CRS	Rwy Ldg	6401
033°	TDZE	653
	Apt Elev	656

RNAV (GPS) RWY 5
COLUMBUS MUNI (BAK)

RNP APCH.

If local altimeter setting not received, use Indianapolis Intl altimeter setting and increase all MDAs 100 feet. VDP NA when using Indianapolis Intl altimeter setting.

MISSED APPROACH: Climb to 2500 direct ODACI and on 052° track to SEVVO and hold.

AWOS-3	INDIANAPOLIS APP CON	COLUMBUS TOWER ★	GND CON	CLNC DEL	UNICOM
119.75	134.85 317.8	118.6 (CTAF) L	121.6	134.85 (When twr closed)	122.95

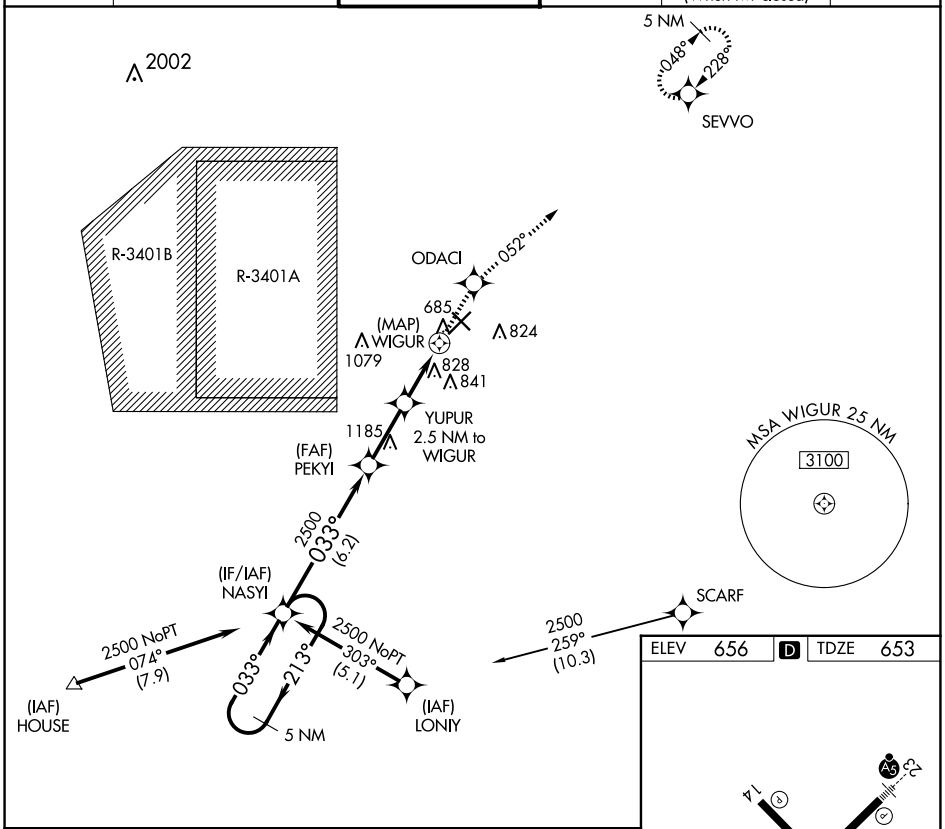

ELEV	656	D	TDZE	653

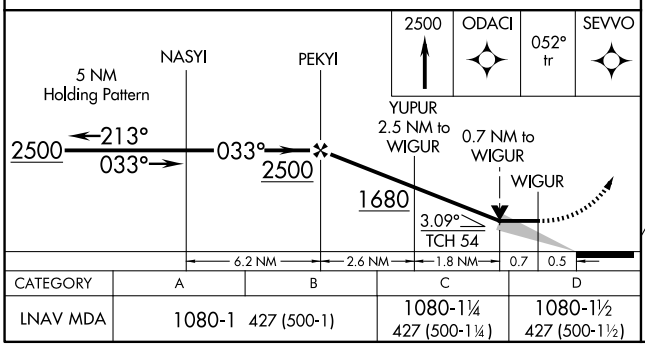

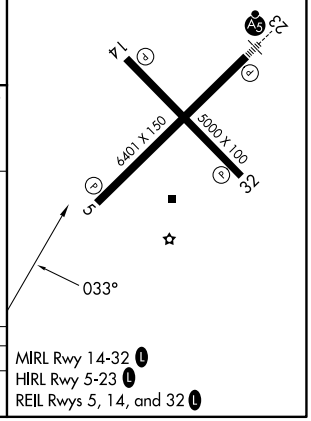

CATEGORY	A	B	C	D
LNAV MDA	1080-1 427 (500-1)		1080-1¼ 427 (500-1¼)	1080-1½ 427 (500-1½)

MIRL Rwy 14-32 L
HIRL Rwy 5-23 L
REIL Rwys 5, 14, and 32 L

EC-2, 27 NOV 2025 to 25 DEC 2025
EC-2, 27 NOV 2025 to 25 DEC 2025