RNAV (GPS) Z RWY 13R

JOHN F KENNEDY INTL (JFK)

APP CRS	Rwy Ldg	12467
134°	TDZE	13
	Apt Elev	13

RNP APCH - GPS.

RADAR required.

MISSED APPROACH: (Do not exceed 185K until RW13R) Climb to 1300 on the extended visual approach track to RW13R, then climb to 2000 direct ZACHS and hold.

D-ATIS (SW)	D-ATIS (NE)	NEW YORK APP CON	KENNEDY TOWER	GND CON
115.4	117.7 128.725	128.125 269.0	119.1 281.55 (4R/22L and 13L/31R) 123.9 281.55 (4L/22R and 13R/31L)	121.9 348.6

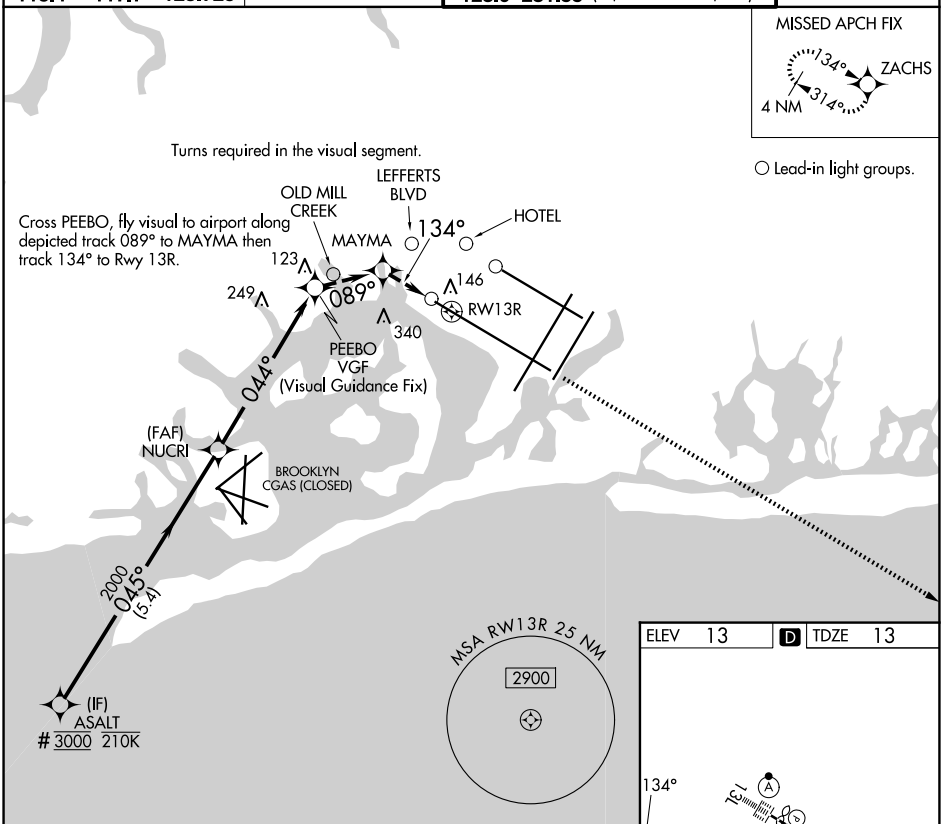

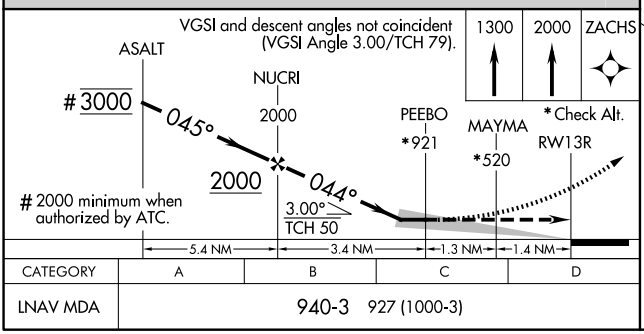

CATEGORY	A	B	C	D
LNAV MDA	940-3 927 (1000-3)			

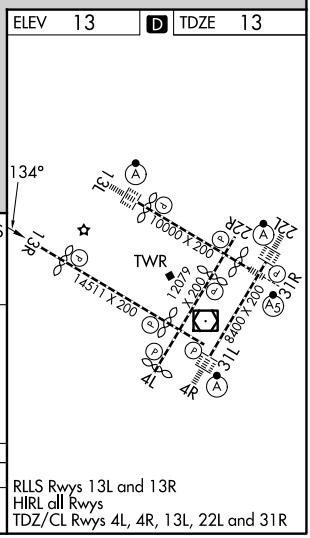

RLLS Rwys 13L and 13R
HIRL all Rwys
TDZ/CL Rwys 4L, 4R, 13L, 22L and 31R

NE-2, 27 NOV 2025 to 25 DEC 2025

NE-2, 27 NOV 2025 to 25 DEC 2025