APP CRS	Rwy ldg	2559
005°	TDZE	6
	Apt Elev	7

RNAV (GPS) RWY 36
ALBERT WHITTED (SPG)

RNP APCH - GPS.

Circling NA northwest of Rwys 7 and 18. Procedure NA at night.
Rwy 36 helicopter visibility reduction below 1 SM NA.

MISSED APPROACH: Climbing right turn to 2000 direct JRGAL and hold.

ASOS	TAMPA APP CON	WHITTED TOWER ★	GND CON	UNICOM
118.875	119.65 316.05 (EAST) 125.3 316.05 (WEST)	127.4 (CTAF) L 257.6	121.8	122.95

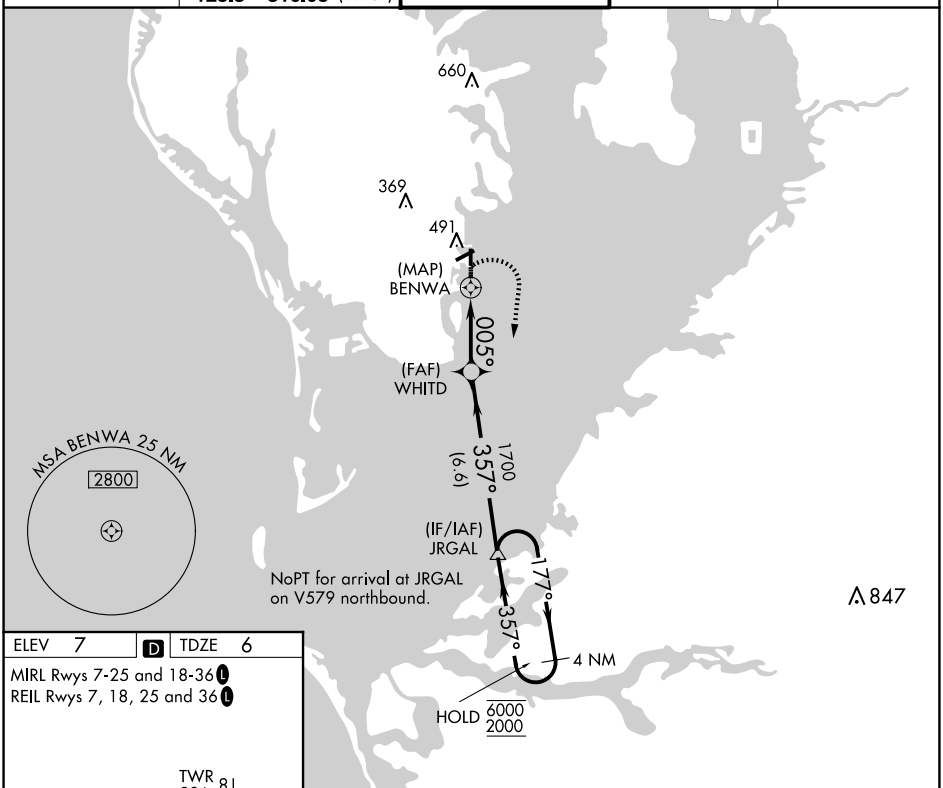

ELEV 7 | D | TDZE 6

MIRL Rwys 7-25 and 18-36 L
REIL Rwys 7, 18, 25 and 36 L

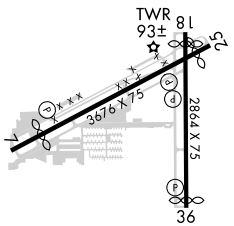

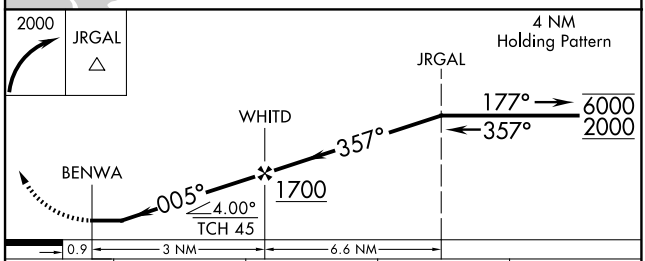

CATEGORY	A	B	C	D
LNAV MDA	540-1⅛ 534 (600-1⅛)		NA	
C CIRCLING	540-1¼ 533 (600-1¼)		NA	

SE-3, 27 NOV 2025 to 25 DEC 2025
SE-3, 27 NOV 2025 to 25 DEC 2025