ILS Z or LOC Z RWY 28
NIAGARA FALLS INTL (IAG)

LOC I-IAG	APP CRS	Rwy Ldg	9129
110.1	280°	TDZE	588
		Apt Elev	592

ADF required. DME required.

Circling Rwy 6 NA at night. Rwy 28 helicopter visibility reduction below RVR 4000 NA. Circling NA for Cat E southeast of Rwy 6-24. Inop table does not apply to S-ILS 28 all Cats. For inop ALS, increase S-LOC 28 visibility Cats A/B RVR 5500, Cats C/D/E 1⅜ SM.

MALSR

MISSED APPROACH: Climb to 1500 then climbing right turn to 3200 on heading 150° and KATHI LOM BRG-100 to DIONE/IAG 12 DME and hold.

ATIS	BUFFALO APP CON	NIAGARA TOWER ★	GND CON	UNICOM
120.8 269.4	126.5 317.6	118.5 (CTAF) L 349.0	125.3 275.8	122.95

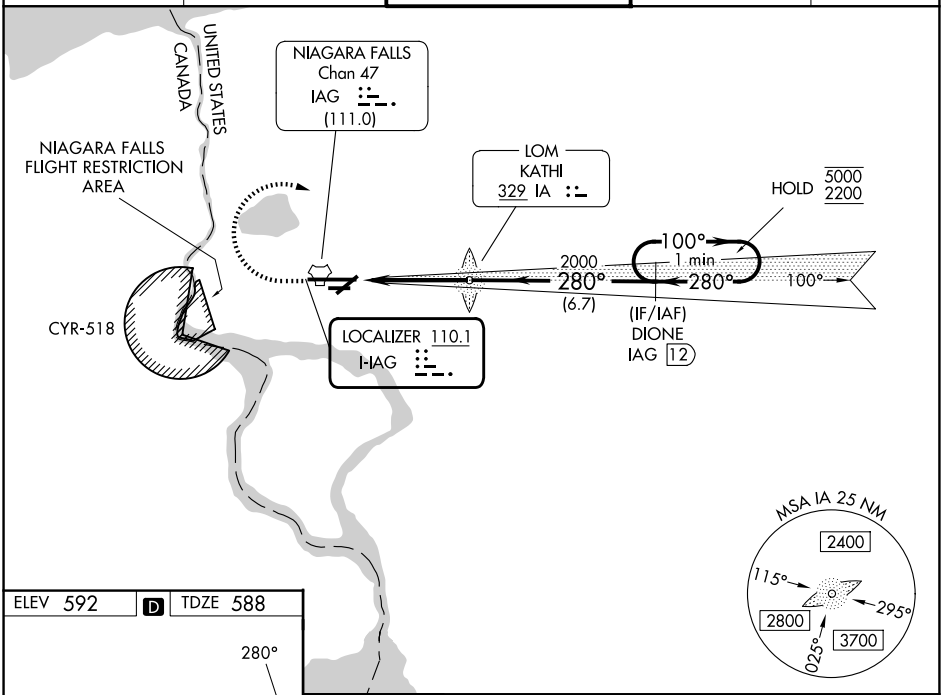

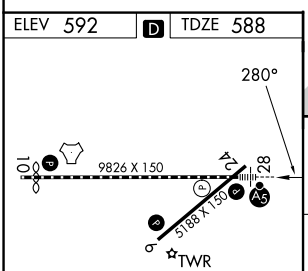

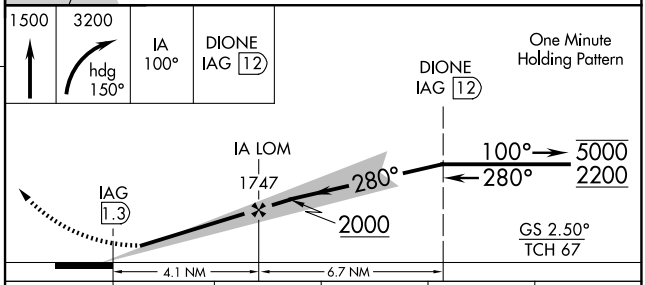

CATEGORY	A	B	C	D	E
S-ILS 28	838/40 250 (300-¾)				
S-LOC 28	1080/40 492 (500-¾)		1080/50 492 (500-1)		
CIRCLING	1100-1 508 (600-1)		1280-2 688 (700-2)	1280-2¼ 688 (700-2¼)	1280-2½ 688 (700-2½)

REIL Rwys 6 and 24 L
TDZL/RCLS Rwy 28
HIRL Rwy 10-28 L
MIRL Rwy 6-24 L

NE-2, 27 NOV 2025 to 25 DEC 2025
NE-2, 27 NOV 2025 to 25 DEC 2025