VOR/DME ELD	APP CRS	Rwy ldg	6601
115.5	049°	TDZE	260
Chan 102		Apt Elev	277

VOR/DME RWY 4

SOUTH ARKANSAS RGNL AT GOODWIN FLD (ELD)

Straight-in Rwy 4 NA at night, Circling Rwy 4, 13, 31 NA at night. Rwy 4 helicopter visibility reduction below 1 SM NA.

MISSED APPROACH: Climb to 2000 direct ELD VOR/DME and hold.

ASOS	FORT WORTH CENTER	UNICOM
118.325	128.2 269.1	123.0 (CTAF) L

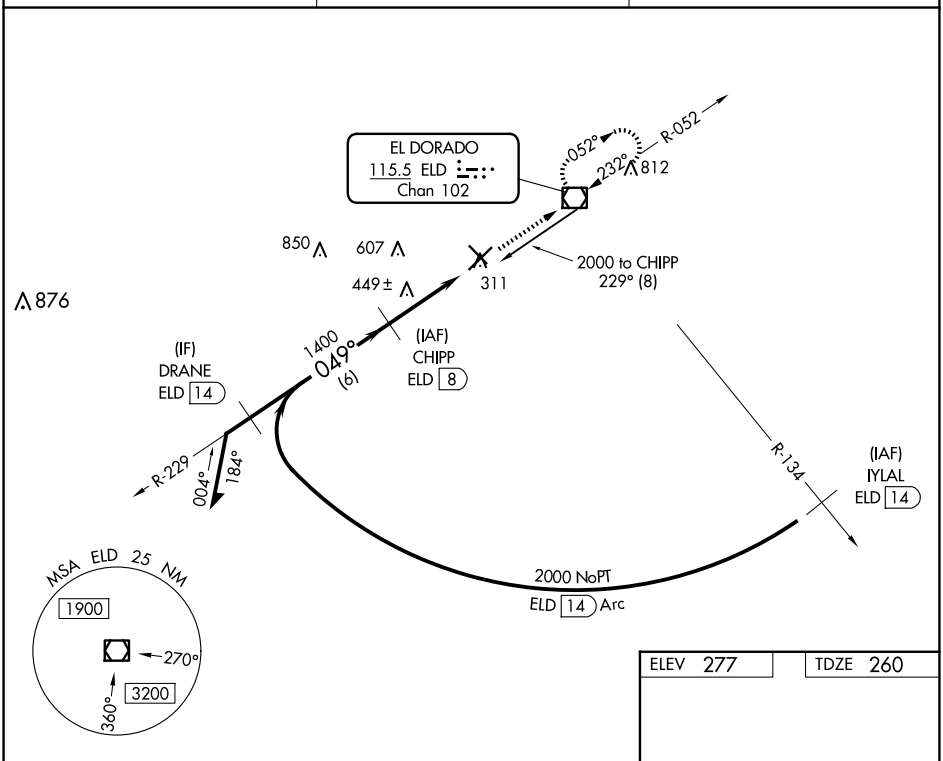

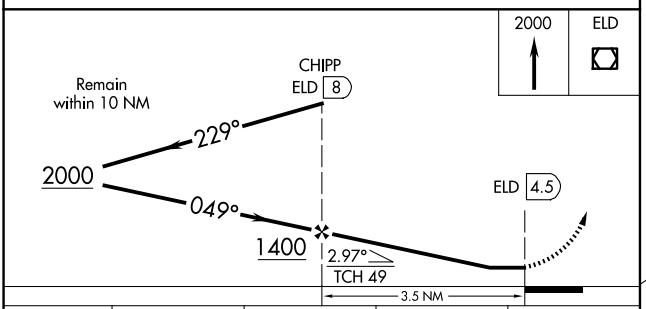

ELEV 277 | TDZE 260

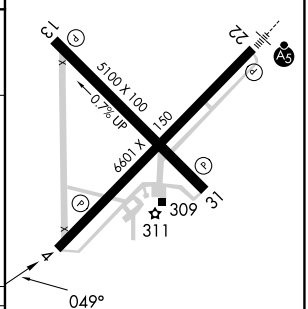

CATEGORY	A	B	C	D
S-4	700-1 440 (500-1)		700-1¼ 440 (500-1¼)	700-1½ 440 (500-1½)
CIRCLING	740-1 463 (500-1)		920-1¾ 643 (700-1¾)	920-2 643 (700-2)

MIRL Rwy 13-31 L
HIRL Rwy 4-22 L

SC-1, 27 NOV 2025 to 25 DEC 2025