VOR/DME ACO	APP CRS	Rwy ldg	8204
114.4	048°	TDZE	1199
Chan 91		Apt Elev	1226

VOR RWY 5
AKRON-CANTON RGNL (CAK)

Dual VOR receivers required.

MALSR

MISSED APPROACH: Climb to 3000 direct ACO VOR/DME and hold.

ATIS	CLEVELAND APP CON*	AKRON-CANTON TOWER	GND CON	CLNC DEL
121.05	125.5 269.25	134.75 279.575	121.7 348.6	132.05

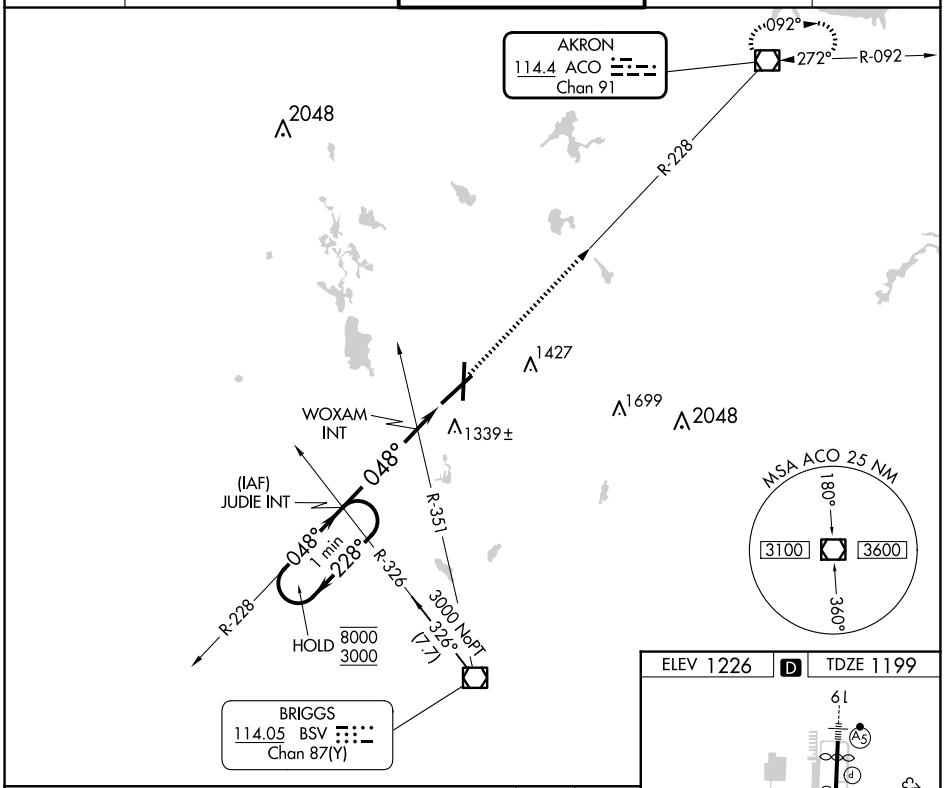



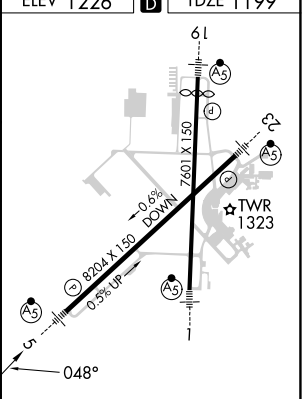

CATEGORY	A	B	C	D
S-5	1600/24	401 (400-½)	1600/40 401 (400-¾)	1600/50 401 (400-1)
C CIRCLING	1760-1	534 (600-1)	1780-1½ 554 (600-1½)	1800-2 574 (600-2)

HIRL Rwys 1-19 and 5-23

FAF to MAP 5.2 NM					
Knots	60	90	120	150	180
Min:Sec	5:12	3:28	2:36	2:05	1:44

EC-2, 27 NOV 2025 to 25 DEC 2025
EC-2, 27 NOV 2025 to 25 DEC 2025