WAAS CH 42914 W31A	APP CRS 308°	Rwy Ldg 6901 TDZE 1301 Apt Elev 1302

RNAV (GPS) RWY 31
ABERDEEN RGNL (ABR)

RNP APCH - GPS.

For uncompensated Baro-VNAV systems, LNAV/VNAV NA below -17°C or above 54°C. For inop ALS, increase LNAV/VNAV visibility all Cats to ⅞ SM and LNAV visibility all Cats to 1 SM.

MALSR

MISSED APPROACH: Climb to 3000 direct HATHR and hold.

ASOS	MINNEAPOLIS CENTER	UNICOM
125.875	120.6 371.9	122.7 (CTAF) L

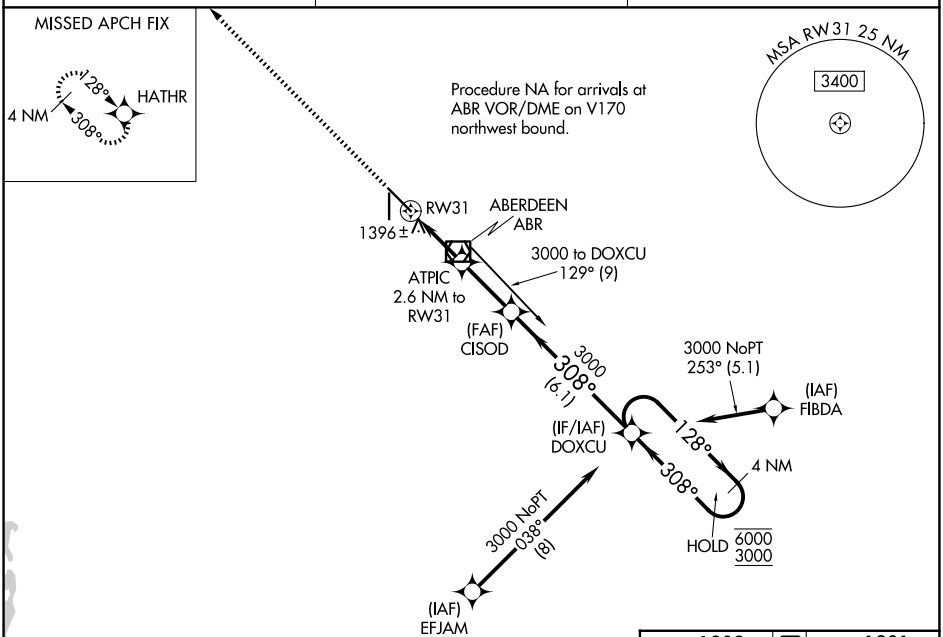

ELEV 1302 D TDZE 1301

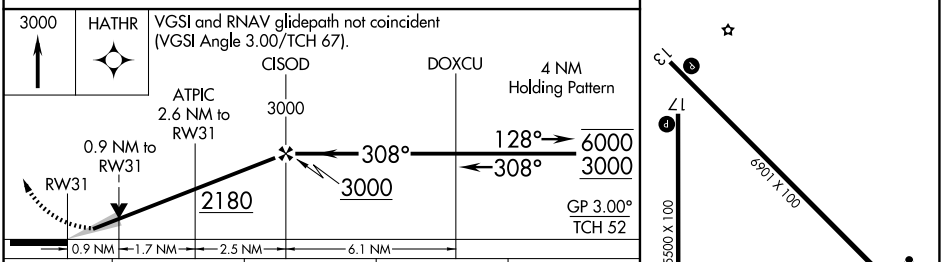

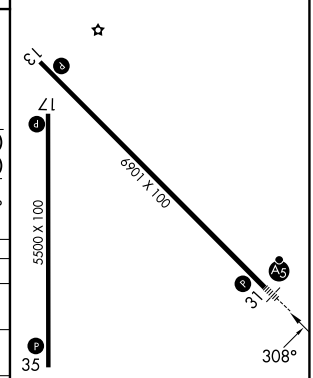

CATEGORY	A	B	C	D
LPV DA	1501-½ 200 (200-½)			
LNAV/VNAV DA	1599-½ 298 (300-½)			
LNAV MDA	1660-½ 359 (400-½)		1660-⅝ 359 (400-⅝)	
CIRCLING	1760-1 458 (500-1)	1860-1 558 (600-1)	1960-1¾ 658 (700-1¾)	2160-2¾ 858 (900-2¾)

HIRL Rwy 13-31 L
MIRL Rwy 17-35 L
REIL Rwys 13, 17 and 35 L

NC-1, 27 NOV 2025 to 25 DEC 2025

NC-1, 27 NOV 2025 to 25 DEC 2025