LOC/DME I-CVG	APP CRS	Rwy Ldg 11000
109.9	006°	TDZE 850
Chan 36		Apt Elev 896

ILS RWY 36C (CAT II & III)
CINCINNATI/NORTHERN KENTUCKY INTL (CVG)

RNP APCH - GPS.

Simultaneous approach authorized.

ALSF-2

MISSED APPROACH: Climb to 4000 direct DULEY and hold, continue climb-in-hold to 4000.

D-ATIS	CINCINNATI APP CON	CINCINNATI TOWER	GND CON
134.375	119.7 363.15 (090°-269°) 123.875 363.15 (270°-089°)	118.975 360.85 (18L/36R) 118.3 (9/27, 18C/36C) 133.325 (18R/36L)	121.7

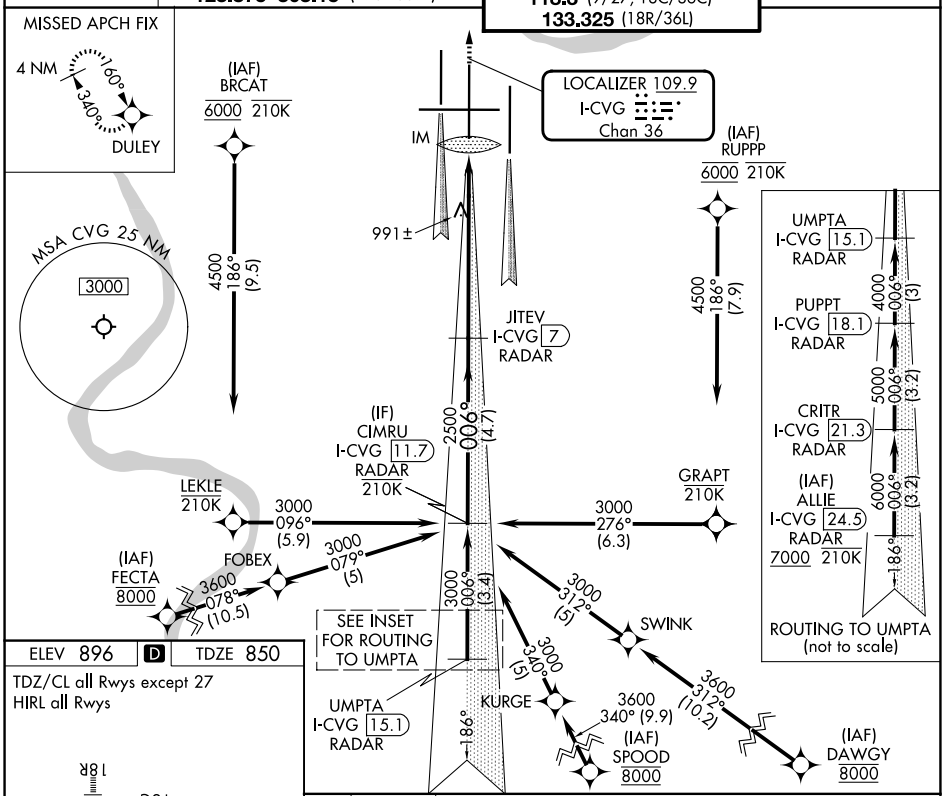

ELEV 896 D TDZE 850

TDZ/CL all Rwys except 27
HIRL all Rwys

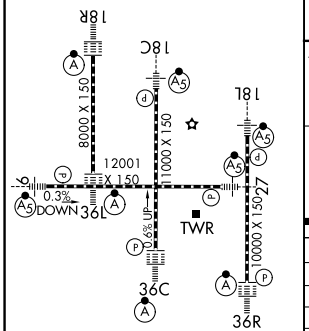

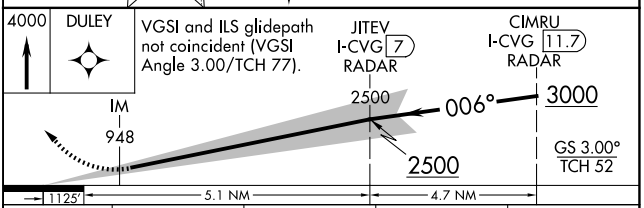

CATEGORY	A	B	C	D
S-ILS-36C	CAT II RA 130/12	100	DA 950	
S-ILS 36C	CAT IIIa	RVR 07		
S-ILS 36C	CAT IIIb	RVR 06		
S-ILS 36C	CAT IIIc	NA		

CATEGORY II & III ILS - SPECIAL AIRCREW & AIRCRAFT CERTIFICATION REQUIRED

SE-1, 27 NOV 2025 to 25 DEC 2025