WAAS CH 40103 W18A	APP CRS 186°	Rwy Ldg 10000 TDZE 889 Apt Elev 896

RNAV (GPS) Y RWY 18L
CINCINNATI/NORTHERN KENTUCKY INTL (CVG)

RNP APCH - GPS.

For uncompensated Baro-VNAV systems, LNAV/VNAV NA below -14°C or above 54°C. Simultaneous approach authorized. LNAV procedure NA during simultaneous operations. Use of FD or AP required during simultaneous operations. For inop ALS, increase LNAV/VNAV all Cats and LNAV Cat C and D visibility to 1⅜ SM.

MALSR

MISSED APPROACH: Climb to 3000 direct LAPER and on track 136° to FLM VOR/DME and hold.

D-ATIS	CINCINNATI APP CON	CINCINNATI TOWER	GND CON
134.375	119.7 363.15 (090°-269°) 123.875 363.15 (270°-089°)	118.975 360.85 (18L/36R) 118.3 (9/27, 18C/36C) 133.325 (18R/36L)	121.7

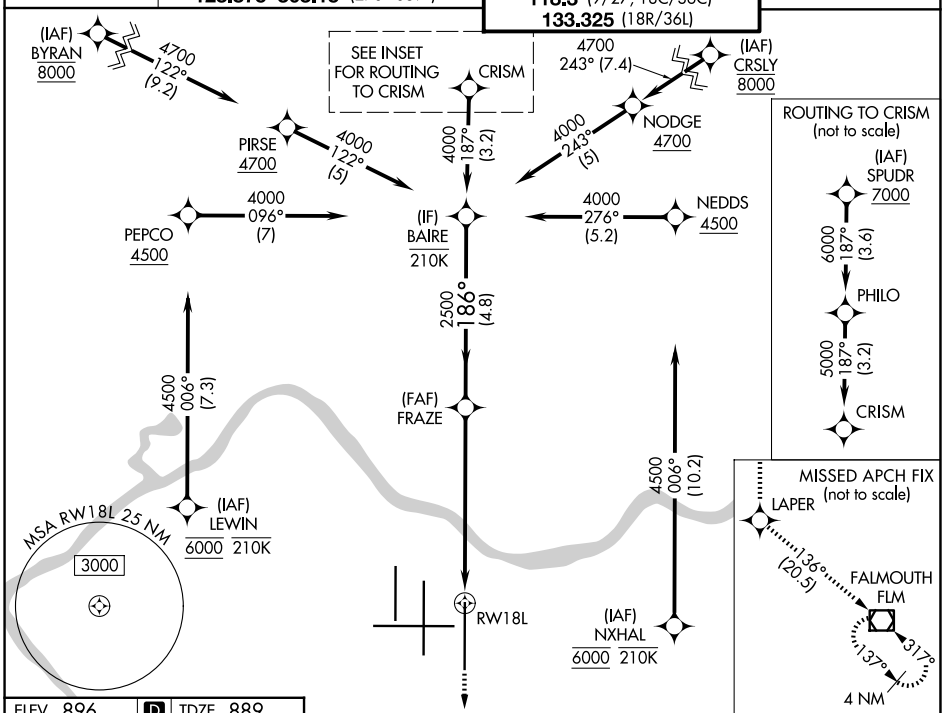

ELEV 896 | D | TDZE 889

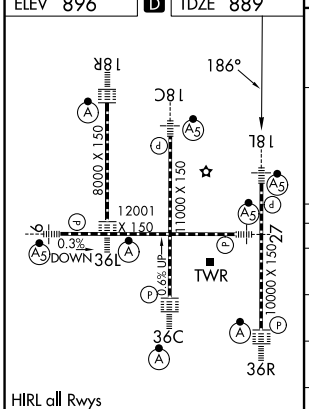

HIRL all Rwys
TDZ/CL all Rwys except 27

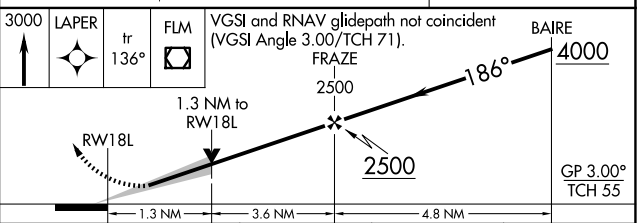

CATEGORY	A	B	C	D
LPV DA	1089/18 200 (200-½)			
LNAV/VNAV DA	1360/50 471 (500-1)			
LNAV MDA	1360/24 471 (500-½)		1360/50 471 (500-1)	
CIRCLING	1460-1 564 (600-1)		1560-1¾ 664 (700-1¾)	1560-2 664 (700-2)

SE-1, 27 NOV 2025 to 25 DEC 2025
SE-1, 27 NOV 2025 to 25 DEC 2025