VORTAC MQP 117.7 Chan 124	APP CRS 309°	Rwy Ldg 5596 TDZE 974 Apt Elev 974

VOR RWY 31
MINERAL WELLS RGNL (MWL)

NA Circling Rwy 17 NA at night.
When local altimeter settting not received, use FTW altimeter setting.

MISSED APPROACH: Climbing left turn to 2800 direct MQP VORTAC and hold.

ASOS	FORT WORTH CENTER	UNICOM
135.075	127.0 360.6	122.725 (CTAF) L

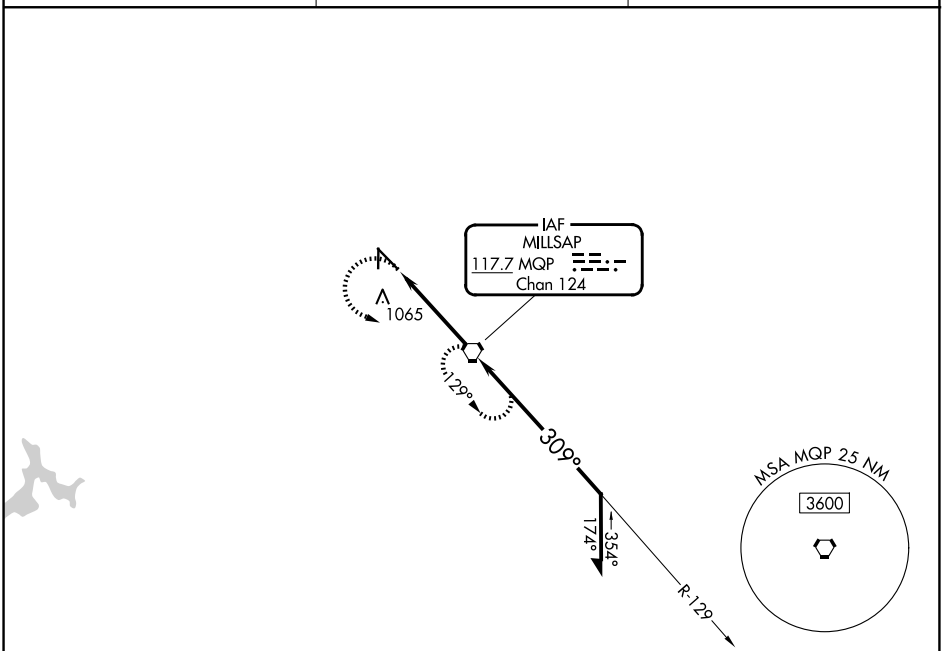

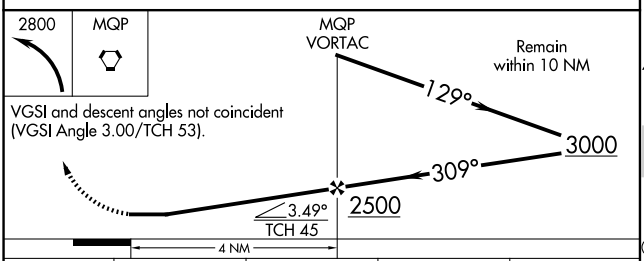

VGSI and descent angles not coincident
(VGSI Angle 3.00/TCH 53).

ELEV 974 TDZE 974

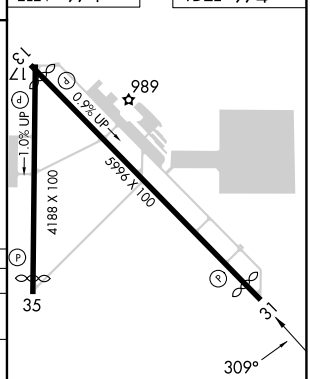

MIRL Rwys 13-31 and 17-35 L

CATEGORY	A	B	C	D
S-31	1340-1 366 (400-1)			1340-1¼ 366 (400-1¼)
CIRCLING	1420-1 446 (500-1)	1460-1 486 (500-1)	1740-2¼ 766 (800-2¼)	1740-2½ 766 (800-2½)
FORT WORTH MEACHAM INTL ALTIMETER SETTING MINIMUMS				
S-31	1460-1 486 (500-1)		1460-1⅜ 486 (500-1⅜)	1460-1½ 486 (500-1½)
CIRCLING	1540-1 566 (600-1)	1560-1 586 (600-1)	1820-2½ 846 (900-2½)	1820-2¾ 846 (900-2¾)

FAF to MAP 4 NM

Knots	60	90	120	150	180
Min:Sec	4:00	2:40	2:00	1:36	1:20

SC-2, 27 NOV 2025 to 25 DEC 2025

SC-2, 27 NOV 2025 to 25 DEC 2025