RNAV (GPS) RWY 35
LOGAN-CACHE (LGU)

WAAS CH 57900 W35A	APP CRS 352°	Rwy Ldg 9020 TDZE 4457 Apt Elev 4457

RNP APCH - GPS.

-14°C

Circling NA east of Rwy 17-35. Circling Rwy 10, 28 NA at night.

MISSED APPROACH: Climb to 4900 then climbing left turn to 10000 direct PIMIE and hold, continue climb-in-hold to 10000.

ASOS	SALT LAKE CENTER	UNICOM
135.275	127.7 354.125	122.8 (CTAF) L

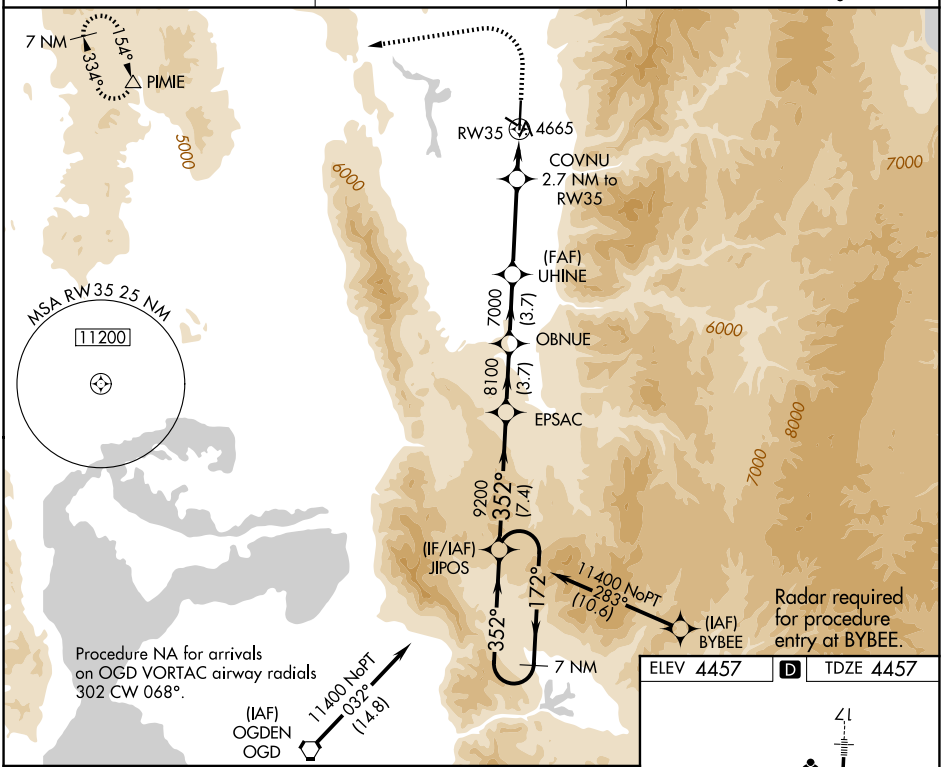

ELEV 4457	D	TDZE 4457

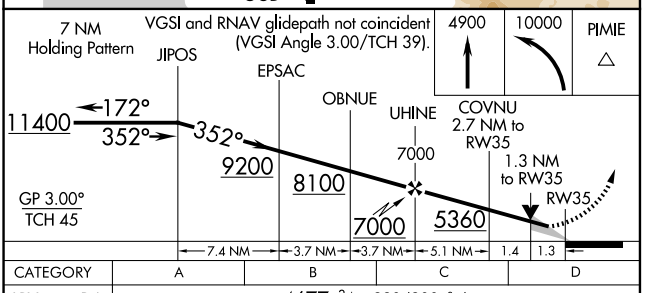

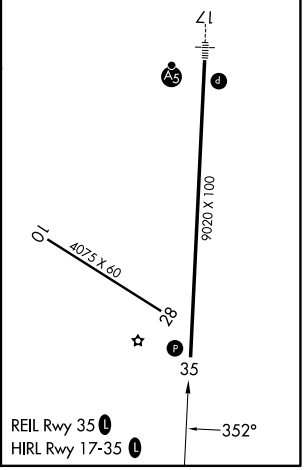

CATEGORY	A	B	C	D
LPV DA	4677-¾ 220 (300-¾)			
LNAV MDA	4920-1 463 (500-1)		4920-1⅜ 463 (500-1⅜)	
CIRCLING	4920-1 463 (500-1)	4960-1 503 (600-1)	5080-1¾ 623 (700-1¾)	5080-2 623 (700-2)

SW-4, 27 NOV 2025 to 25 DEC 2025