| WAAS CH 81938 W32A | APP CRS 326° | Rwy Ldg 6329<br>TDZE 2591<br>Apt Elev 2596 |
|---|---|---|

# RNAV (GPS) RWY 32
## DODGE CITY RGNL (DDC)

DME/DME RNP-0.3 NA. Baro-VNAV and VDP NA when using Garden City altimeter setting. For uncompensated Baro-VNAV systems, LNAV/VNAV NA below -19°C (-2°F) or above 54°C (130°F). When local altimeter setting not received, use Garden City altimeter setting: increase LPV DA to 2919 feet and all visibilities ⅜ miles, LNAV/VNAV DA to 2969 feet and all visibilities ⅜ mile; increase all MDA 140 feet and LNAV visibility Cat C and D ⅜ mile and Circling visibility Cat C and D ½ mile.

MISSED APPROACH: Climb to 4600 direct MILCY and hold.

| ASOS | KANSAS CITY CENTER | UNICOM |
|---|---|---|
| 118.525 | 125.2 285.425 | 122.7 (CTAF) L |

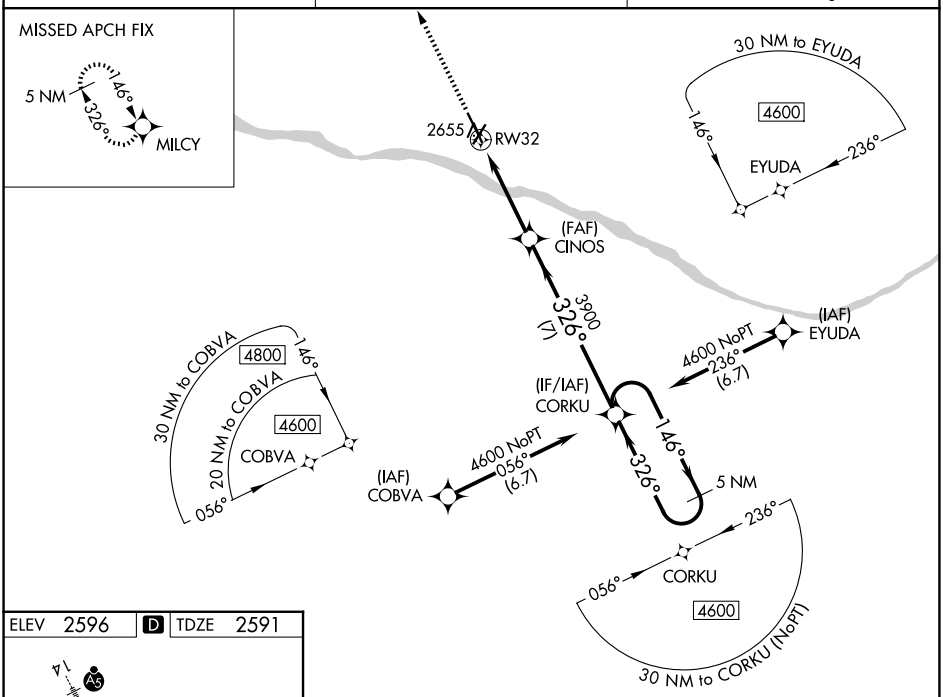


ELEV 2596 | D | TDZE 2591

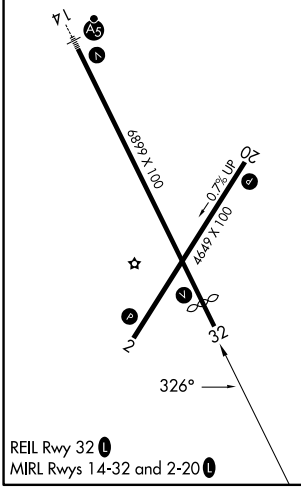


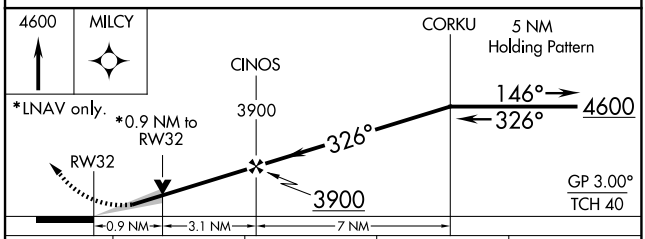


| CATEGORY | A | B | C | D |
|---|---|---|---|---|
| LPV DA | 2791-¾ 200 (200-¾) | | | |
| LNAV/VNAV DA | 2841-⅞ 250 (300-⅞) | | | |
| LNAV MDA | 2920-1 329 (400-1) | | | |
| CIRCLING | 3040-1 444 (500-1) | 3080-1 484 (500-1) | 3320-2 724 (800-2) | 3320-2¼ 724 (800-2¼) |

REIL Rwy 32 L
MIRL Rwys 14-32 and 2-20 L



NC-2, 27 NOV 2025 to 25 DEC 2025
NC-2, 27 NOV 2025 to 25 DEC 2025