WAAS CH 50233 W31A	APP CRS 314°	Rwy Ldg 6200 TDZE 5096 Apt Elev 5096

RNAV (GPS) RWY 31
POWELL MUNI (POY)

RNP APCH.

Circling NA to Rwys 3, 17, 21 and 35. Baro-VNAV and VDP NA when using Cody altimeter setting. Rwy 31 helicopter visibility reduction below ¾ SM NA. For uncompensated Baro-VNAV systems, LNAV/VNAV NA below -25°C or above 48°C. When local altimeter setting not received, use Cody altimeter setting and increase all DA 54 feet and all MDA 60 feet.

MISSED APPROACH: Climb to 9500 direct WODNI and on track 360° to EDDAR and hold.

AWOS-3	SALT LAKE CENTER	UNICOM
119.275	127.75 351.9	122.7 (CTAF) L

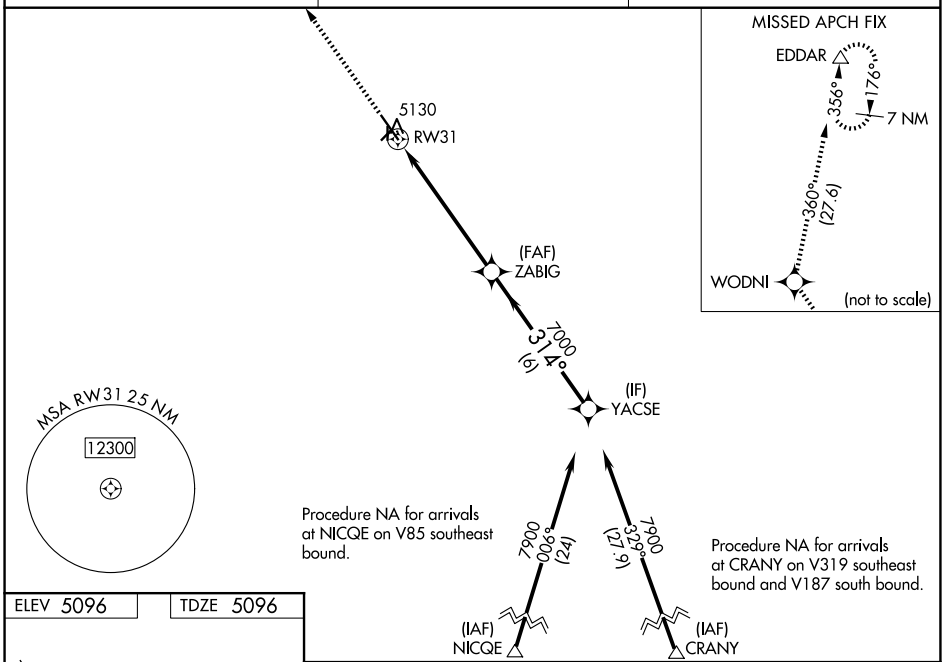

ELEV 5096 TDZE 5096

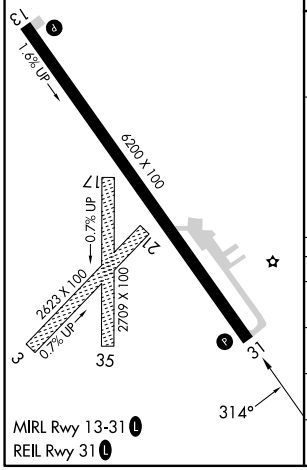

MIRL Rwy 13-31 L
REIL Rwy 31 L

9500	WODNI	tr 360°	EDDAR

VGSI and RNAV glidepath not coincident (VGSI Angle 3.00/TCH 36).

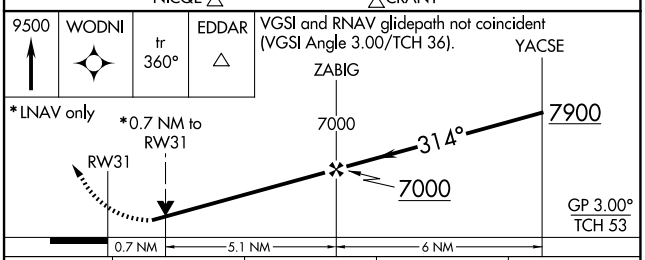

CATEGORY	A	B	C	D
LPV DA	5346-1 250 (300-1)			
LNAV/VNAV DA	5346-1 250 (300-1)			
LNAV MDA	5380-1 284 (300-1)			
CIRCLING	5500-1 404 (500-1)	5560-1 464 (500-1)	5560-1½ 464 (500-1½)	5660-2 564 (600-2)

NW-1, 27 NOV 2025 to 25 DEC 2025
NW-1, 27 NOV 2025 to 25 DEC 2025