LOC I-STS	APP CRS	Rwy Ldg	6000
109.3	321°	TDZE	122
		Apt Elev	129

ILS or LOC RWY 32

CHARLES M SCHULZ/SONOMA COUNTY (STS)

DME required.

Autopilot coupled approach NA below 1286. DME from STS DME. DME use requires simultaneous reception of I-STS and STS DME. For inop ALS increase S-ILS 32 visibility all Cats to RVR 4500, S-LOC 32 Cats A/B to RVR 5500.

MALSR

MISSED APPROACH: Climb to 1020 then climb to 6000 on ENI VORTAC R-131 to CABEX/ENI VORTAC 18 DME and hold, continue climb-in-hold to 6000.

ATIS	OAKLAND CENTER	SANTA ROSA TOWER★	GND CON	UNICOM
120.55	127.8 353.5	118.5 (CTAF) L 363.0	121.9	122.95

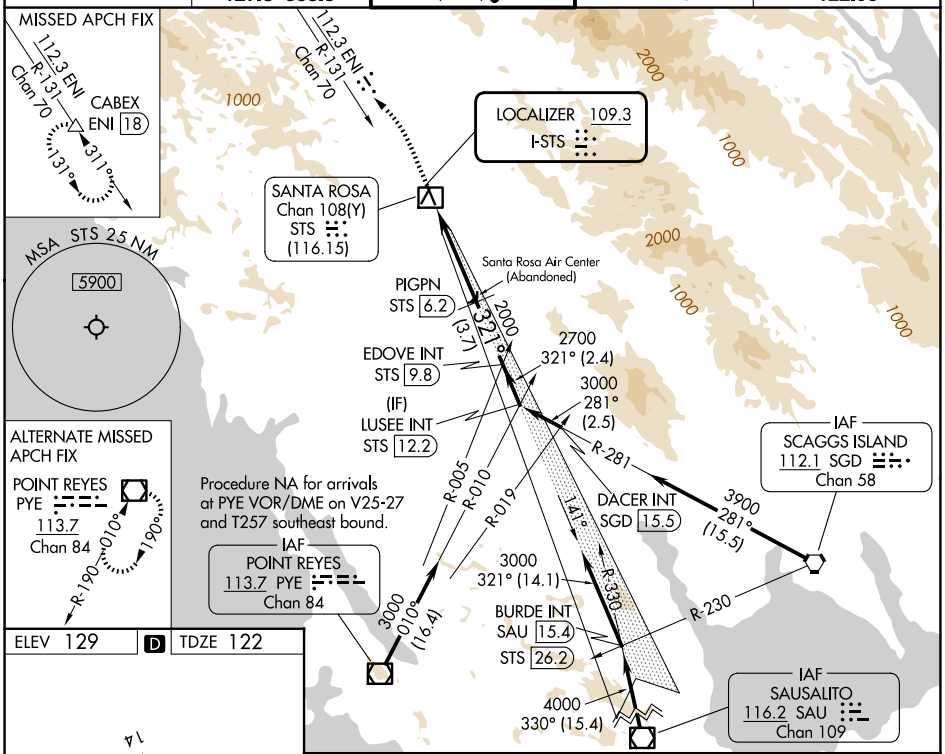

ELEV 129 | D | TDZE 122

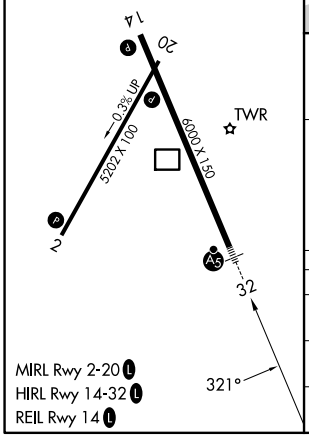

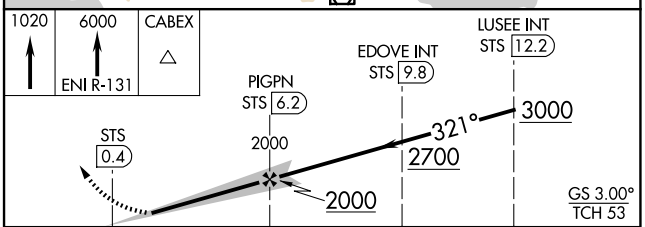

CATEGORY	A	B	C	D
S-ILS 32	377/24 255 (300-½)			
S-LOC 32	580/24 458 (500-½)		580/45 458 (500-⅞)	
CIRCLING	600-1 471 (500-1)	680-1 551 (600-1)	1080-3 951 (1000-3)	1420-3 1291 (1300-3)

SW-2, 27 NOV 2025 to 25 DEC 2025
SW-2, 27 NOV 2025 to 25 DEC 2025