WAAS CH 72611 W32A	APP CRS 321°	Rwy Ldg 6000 TDZE 122 Apt Elev 129

RNAV (GPS) RWY 32
CHARLES M SCHULZ/SONOMA COUNTY (STS)

RNP APCH-GPS.

For uncompensated Baro-VNAV systems, LNAV/VNAV NA below -4°C or above 54°C.
#RVR 1800 authorized with use of FD or AP or HUD to DA.

MALSR

MISSED APPROACH: Climb to 6000 direct TUGUC and on track 308° to CABEX and hold, continue climb-in-hold to 6000.

ATIS	OAKLAND CENTER	SANTA ROSA TOWER*	GND CON	UNICOM
120.55	127.8 353.5	118.5 (CTAF) L 363.0	121.9	122.95

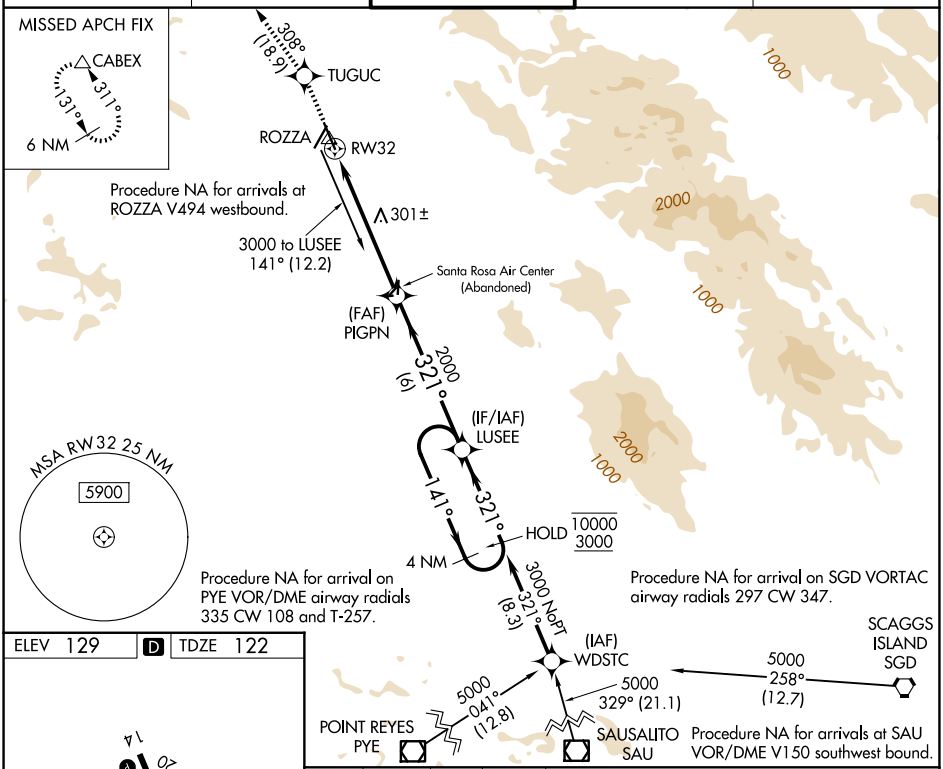

ELEV 129 D TDZE 122

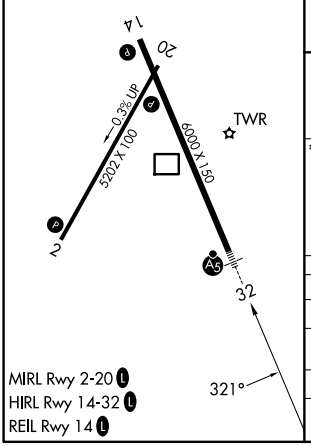

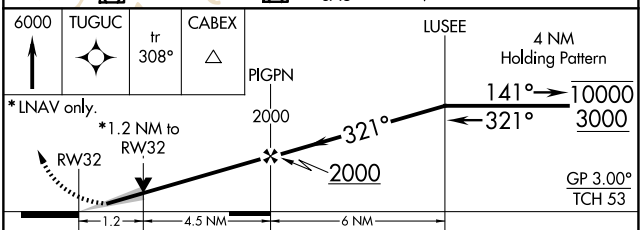

CATEGORY	A	B	C	D
LPV DA#	322/24 200 (200-½)			
LNAV/VNAV DA	570/50 448 (500-1)			
LNAV MDA	560/24 438 (500-½)		560/40 438 (500-¾)	
CIRCLING	600-1 471 (500-1)	680-1 551 (600-1)	1080-3 951 (1000-3)	1420-3 1291 (1300-3)

SW-2, 27 NOV 2025 to 25 DEC 2025