VALPARAISO, FLORIDA

ILS or LOC Z RWY 18

LOC I-EGI	APCH CRS	Rwy ldg	8025
111.7	184°	TDZE	195
		Arpt Elev	195

[USAF] DUKE FLD (EGLIN AF AUX NR 3) (KEGI)

* When ALS inop, increase RVR to 40, vis to ¾ mile.
** When ALS inop, increase RVR to 55, vis to 1 mile.

ALSF-1

MISSED APPROACH: Climb to 800, then climbing left turn to 3000 on heading 078° and DWG TACAN R-033 to PAPPY/23 DME and hold.

ATIS ★	EGLIN APP CON	TOWER ★	GND CON
244.575	125.1 281.45 (271°- 089°) 132.1 360.6 (090°- 270°)	133.2 290.425	123.25 251.125

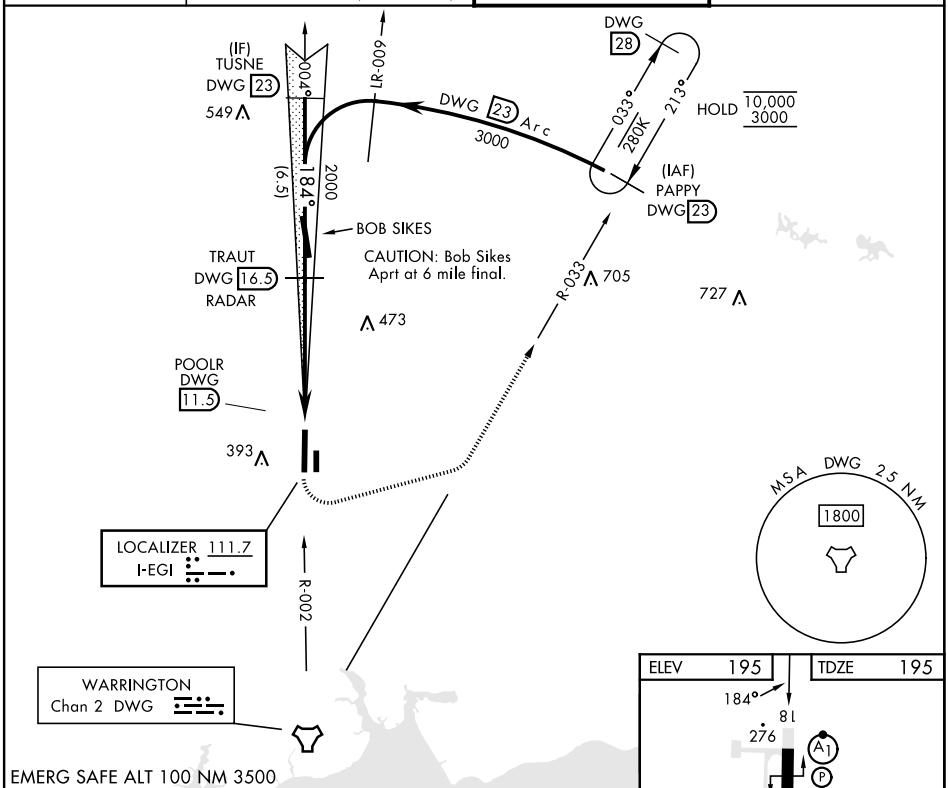

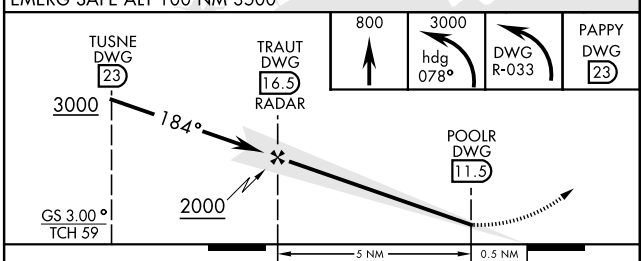

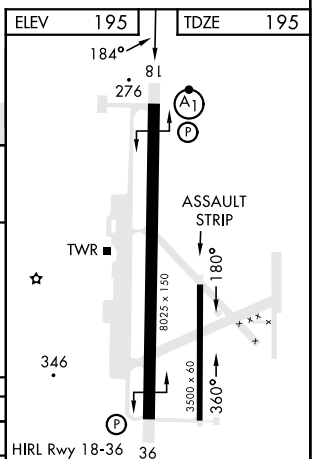

CATEGORY	A	B	C	D	E
S-ILS 18 *	395/24		200	(200-½)	
S-LOC 18 **	540/24	345 (400-½)	540/30	345	(400-⅝)
CIRCLING	680-1 485 (600-1)	740-1 545 (600-1)	740-1½ 545 (600-1½)	760-2 565 (600-2)	820-2¼ 625 (700-2¼)

FAF to MAP 5.0 NM					
Knots	60	90	120	150	180
Min:Sec	5:00	3:20	2:30	2:00	1:40

SE-3, 27 NOV 2025 to 25 DEC 2025