RNAV (GPS) RWY 32
REPUBLIC (FRG)

WAAS CH 70715 W32A	APP CRS 326°	Rwy ldg 6833 TDZE 68 Apt Elev 80

RNP APCH - GPS.

For uncompensated Baro-VNAV systems, LNAV/VNAV NA below -12°C or above 54°C.
Rwy 32 helicopter visibility reduction below ¾ SM NA.

MISSED APPROACH: (Do not exceed 190K until WADIR) Climb to 2000 direct FAAYE then on track 019° to WADIR and on track 068° to PUGGS and hold.

ATIS	NEW YORK APP CON	REPUBLIC TOWER ★	GND CON	CLNC DEL	CLNC DEL (When twr closed)	UNICOM
126.65	128.125 269.0	118.8 (CTAF) L 279.65	121.6 269.6	128.25	128.25	122.95

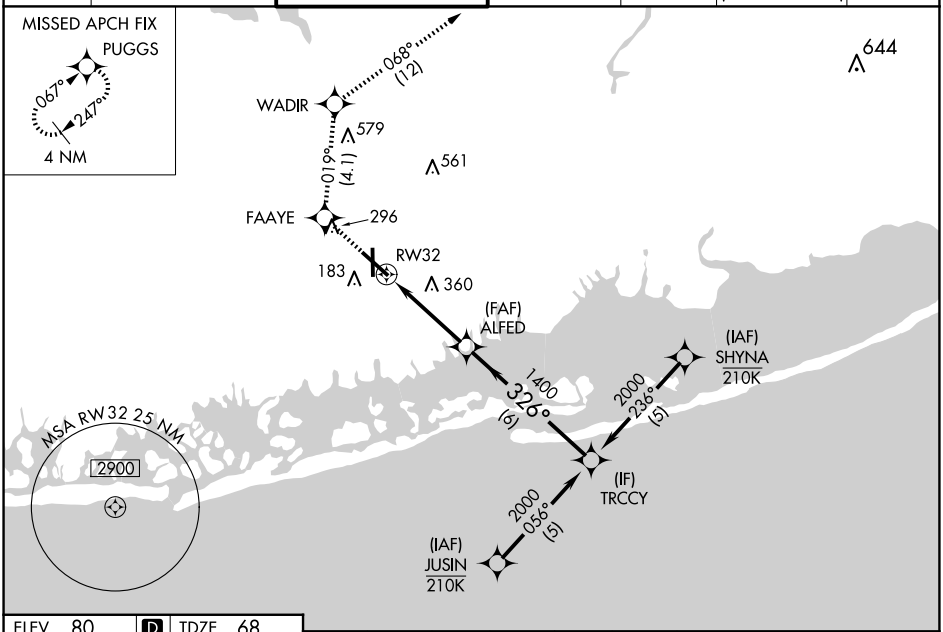

ELEV 80 D TDZE 68

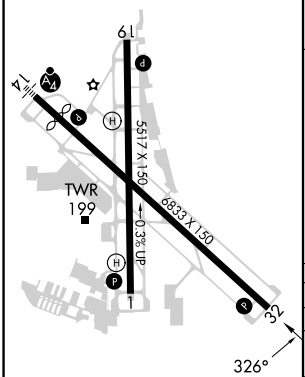

REIL Rwys 1, 19, and 32 L
MIRL Rwy 1-19 L
HIRL Rwy 14-32 L

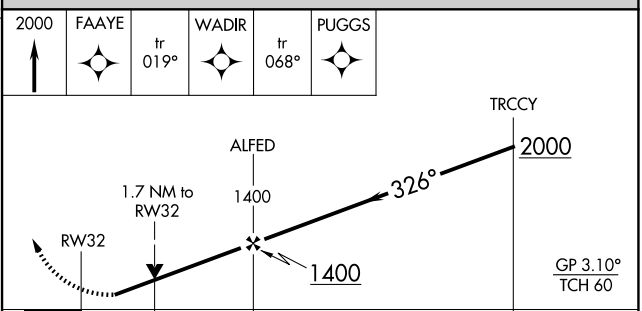

CATEGORY	A	B	C	D
LPV DA	328-¾ 260 (300-¾)			
LNAV/VNAV DA	355-⅞ 287 (300-⅞)			
LNAV MDA	660-1 592 (600-1)		660-1¾ 592 (600-1¾)	
C CIRCLING	660-1 580 (600-1)	720-1 640 (700-1)	860-2¼ 780 (800-2¼)	1000-3 920 (1000-3)

NE-2, 27 NOV 2025 to 25 DEC 2025
NE-2, 27 NOV 2025 to 25 DEC 2025