WAAS CH **77525** **W35A**	APP CRS **355°**	Rwy ldg **5599** TDZE **1386** Apt Elev **1387**

RNAV (GPS) RWY 35
BROWNWOOD RGNL (BWD)

RNP APCH.

Rwy 35 helicopter visibility reduction below ¾ SM NA.

MISSED APPROACH: Climb to 4000 direct MUSRE and hold.

AWOS-3	FORT WORTH CENTER	UNICOM
118.325	**127.45 290.3**	**122.8** (CTAF) L

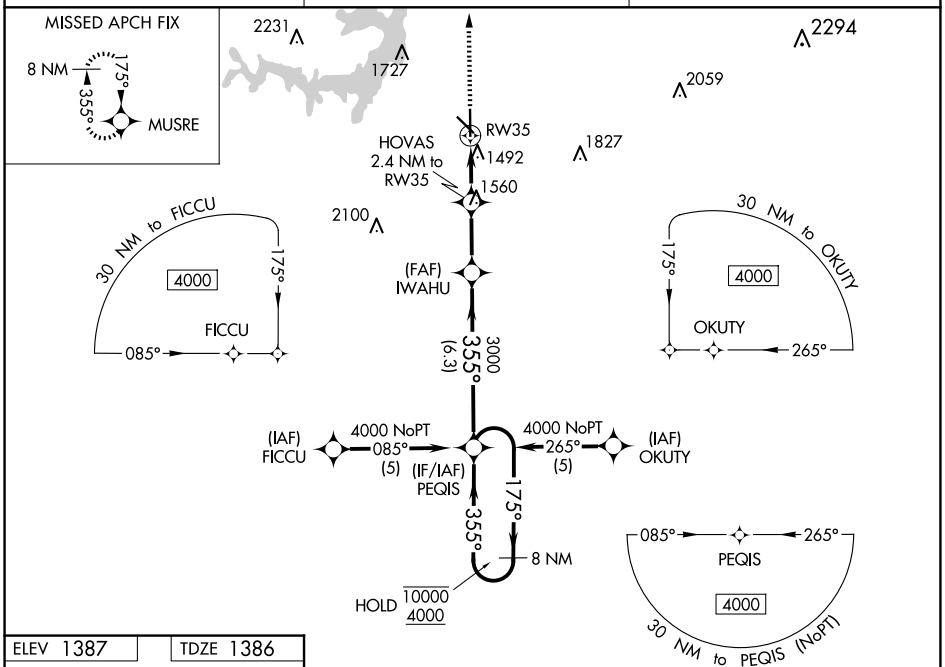

ELEV 1387 TDZE 1386

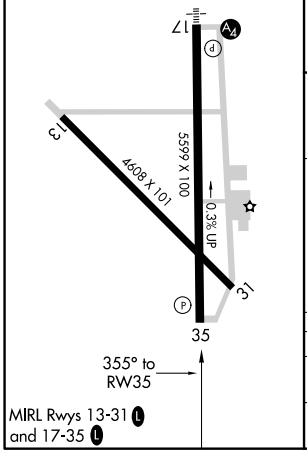

MIRL Rwys 13-31 L and 17-35 L

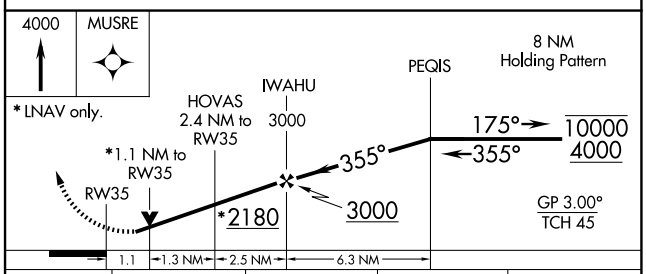

CATEGORY	A	B	C	D
LPV DA	1636-1 250 (300-1)			
LNAV MDA	1780-1 394 (400-1)		1780-1⅛ 394 (400-1⅛)	1780-1¼ 394 (400-1¼)

SC-3, 27 NOV 2025 to 25 DEC 2025

SC-3, 27 NOV 2025 to 25 DEC 2025