WAAS CH 86207 W06A	APP CRS 060°	Rwy ldg 8496 TDZE 677 Apt Elev 682

RNAV (GPS) RWY 6
DECATUR (DEC)

RNP APCH - GPS.

For inoperative MALSR, increase LPV all Cats visibility to RVR 5000 and LNAV Cat D visibility to RVR 6000. For uncompensated Baro-VNAV systems, LNAV/VNAV NA below -16°C or above 47°C. Baro-VNAV and VDP NA when using Logan County altimeter setting. When local altimeter setting not received, use Logan County altimeter setting and increase all DA/MDA 80 feet, increase all Cats LPV and LNAV/VNAV visibility ¼ mile. Increase LNAV Cat C and Circling Cats C/D visibility ¼ mile. For inoperative MALSR when using Logan County altimeter setting increase LPV visibility to 1¼ mile. Circling to Rwy 12 NA at night.

MALSR

MISSED APPROACH: Climb to 2800 direct ZOLIP and hold.

ATIS	CHAMPAIGN APP CON★	DECATUR TOWER★	GND CON	UNICOM
126.35	132.85 290.225	118.9(CTAF) L 291.775	121.75 291.775	122.95

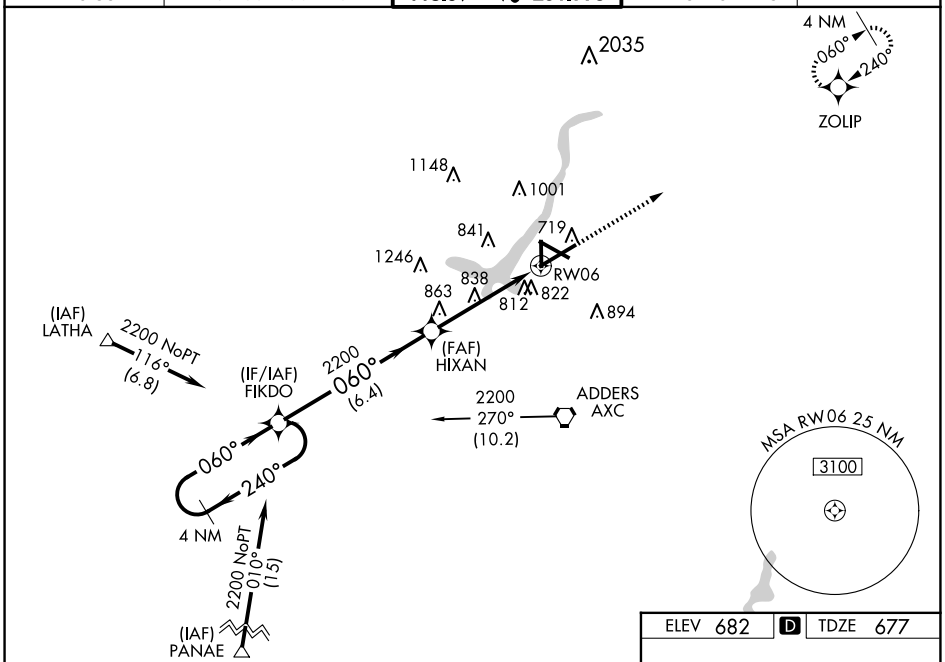

ELEV 682	D	TDZE 677

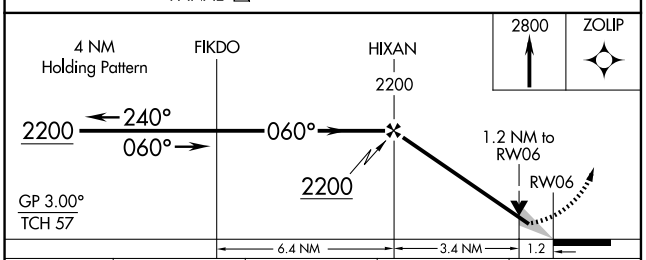

CATEGORY	A	B	C	D
LPV DA	951/24 274 (300-½)			
LNAV/VNAV DA	1101/50 424 (500-1)			
LNAV MDA	1100/24 423 (500-½)		1100/40 423 (500-¾)	1100/50 423 (500-1)
C CIRCLING	1200-1 518 (600-1)	1240-1 558 (600-1)	1360-2 678 (700-2)	1360-2¼ 678 (700-2¼)

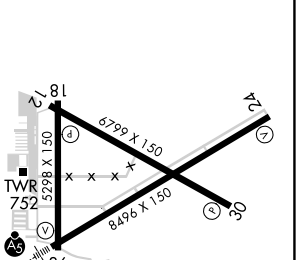

HIRL Rwy 6-24 L
MIRL Rwys 12-30 and 18-36 L

EC-3, 27 NOV 2025 to 25 DEC 2025

EC-3, 27 NOV 2025 to 25 DEC 2025