LOC RWY 23

MIDDLETOWN RGNL/HOOK FLD (MWO)

LOC I-MWO	APP CRS	Rwy Ldg	5801
111.1	233°	TDZE	650
		Apt Elev	651

ADF required.

NA Rwy 23 helicopter visibility reduction below ¾ SM NA. Circling NA to Rwys 8 and 26. Circling Rwy 5 NA at night. When local altimeter not received use MGY altimeter setting, increase all MDAs 80 feet and S-LOC 23 visibility Cats C and D ¼ SM.

MISSED APPROACH: Climb to 2600 then climbing left turn to 3000 direct ONIDA LOM and hold.

AWOS-3PT	COLUMBUS APP CON	UNICOM
120.025	118.85 269.275	123.0 (CTAF) L

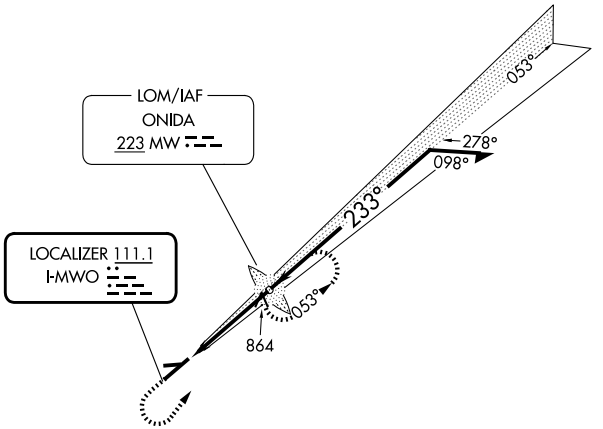

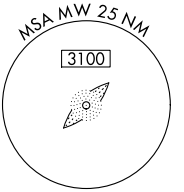

ELEV 651 TDZE 650

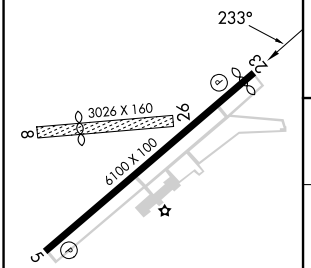

MIRL Rwy 5-23 L
REIL Rwys 5 and 23 L

FAF to MAP 3.9 NM					
Knots	60	90	120	150	180
Min:Sec	3:54	2:36	1:57	1:34	1:18

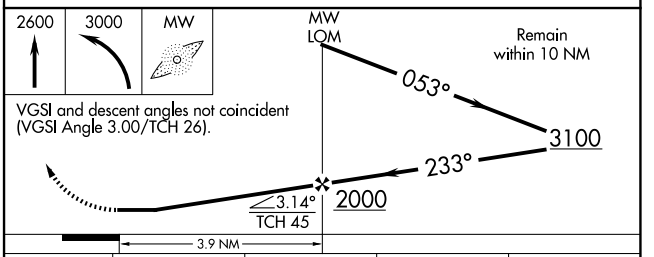

VGSI and descent angles not coincident (VGSI Angle 3.00/TCH 26).

CATEGORY	A	B	C	D
S-LOC 23	1140-1	490 (500-1)	1140-1⅜ 490 (500-1⅜)	1140-1½ 490 (500-1½)
CIRCLING	1380-1	729 (800-1)	1720-3 1069 (1100-3)	1840-3 1189 (1200-3)

EC-2, 27 NOV 2025 to 25 DEC 2025
EC-2, 27 NOV 2025 to 25 DEC 2025