# NDB RWY 36
## WITTMAN RGNL (OSH)

| LOM OS | APP CRS | Rwy Ldg | 8002 |
|---|---|---|---|
| 395 | 003° | TDZE | 808 |
| | | Apt Elev | 808 |

When local altimeter setting not received, use Fond Du Lac altimeter setting and increase all MDA 40 feet; increase S-36 Cat C/D and Circling Cat C visibilities ⅛ mile, increase Circling Cat D visibility ¼ mile. For inop MALSR, increase S-36 Cat D visibility to 1⅞ mile. For inop MALSR when using Fond Du Lac altimeter setting, increase S-36 Cat D visibility to 2 miles. Circling to Rwy 5, 23, and 31 NA at night.

NA

MALSR

MISSED APPROACH: Climbing right turn to 3000 on heading 090° then right turn direct POBER LOM and hold.

| ATIS | MILWAUKEE APP CON | OSHKOSH TOWER ★ | GND CON | UNICOM |
|---|---|---|---|---|
| 125.9 | 127.0 263.075 | 118.5 (CTAF) L 290.9 | 132.3 | 122.95 |

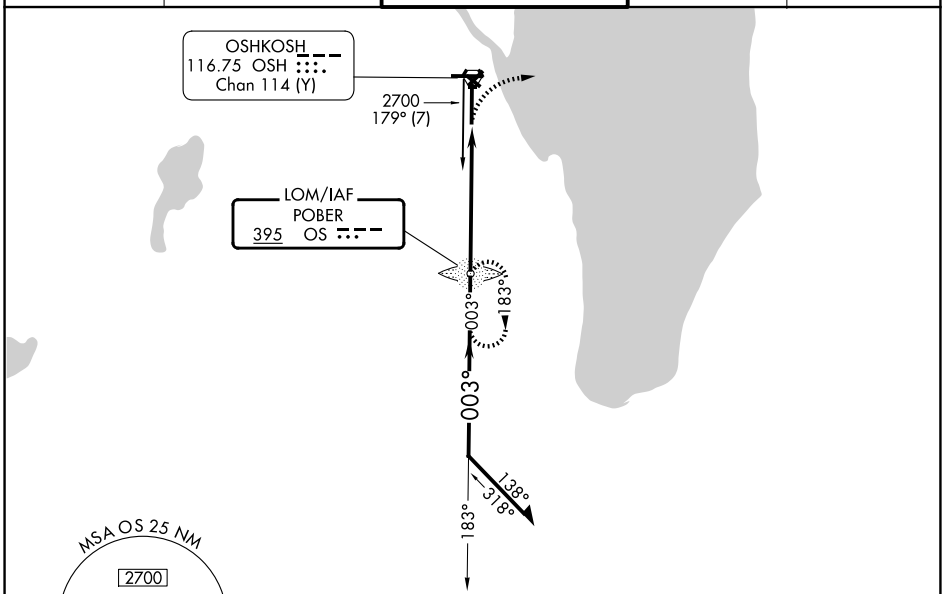


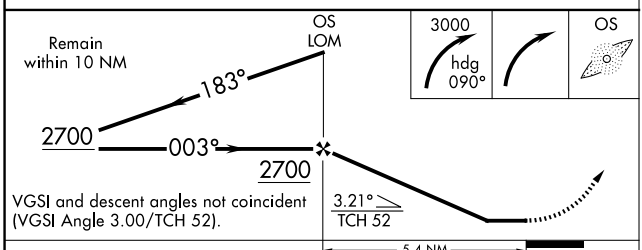


| CATEGORY | A | B | C | D |
|---|---|---|---|---|
| S-36 | 1460/40 652 (700-¾) | | 1460-1⅜ 652 (700-1⅜) | |
| CIRCLING | 1460-1 652 (700-1) | | 1460-1⅞ 652 (700-1⅞) | 1460-2 652 (700-2) |

ELEV 808 D TDZE 808

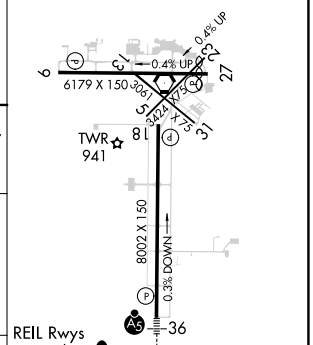


REIL Rwys 18 and 27 L
HIRL Rwys 9-27 and 18-36 L

FAF to MAP 5.4 NM

| Knots | 60 | 90 | 120 | 150 | 180 |
|---|---|---|---|---|---|
| Min:Sec | 5:24 | 3:36 | 2:42 | 2:10 | 1:48 |



EC-3, 27 NOV 2025 to 25 DEC 2025
EC-3, 27 NOV 2025 to 25 DEC 2025