VOR RWY 27
WITTMAN RGNL (OSH)

VORTAC OSH	APP CRS	Rwy Ldg	5648
116.75	265°	TDZE	786
Chan 114 (Y)		Apt Elev	808

Circling to Rwy 5, 23, and 31 NA at night. When local altimeter setting not received, use Fond Du Lac altimeter setting and increase all MDA 40 feet; increase S-27 Cats C and D visibility ¼ mile and Circling Cat C visibility ⅛ mile, and Cat D ¼ mile. VDP NA with Fond Du Lac altimeter setting. Helicopter visibility reduction below ¾ SM NA.

MISSED APPROACH: Climb to 3000 on OSH VORTAC R-270 to GRATE INT/OSH 8.7 DME and hold.

ATIS	MILWAUKEE APP CON	OSHKOSH TOWER ★	GND CON	UNICOM
125.9	127.0 263.075	118.5 (CTAF) L 290.9	132.3	122.95

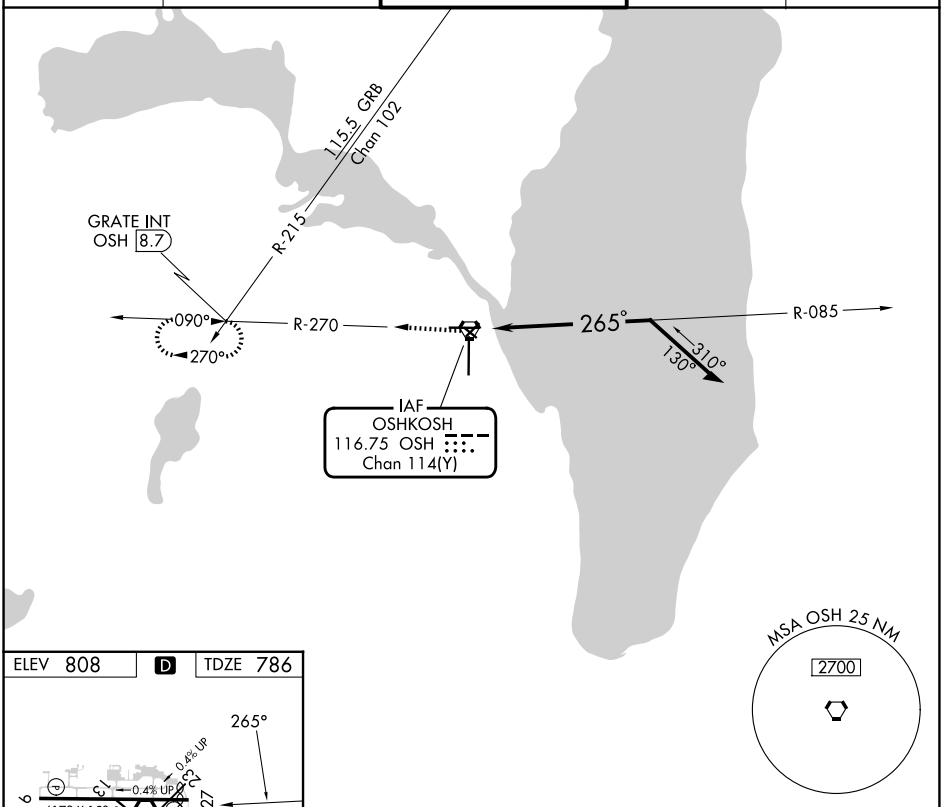

ELEV 808 D TDZE 786

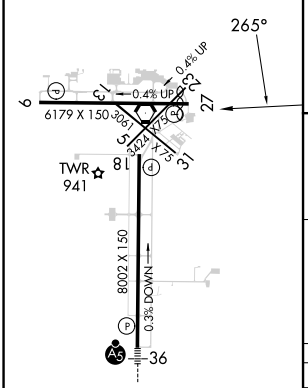

REIL Rwys 18 and 27 L
HIRL Rwys 9-27 and 18-36 L

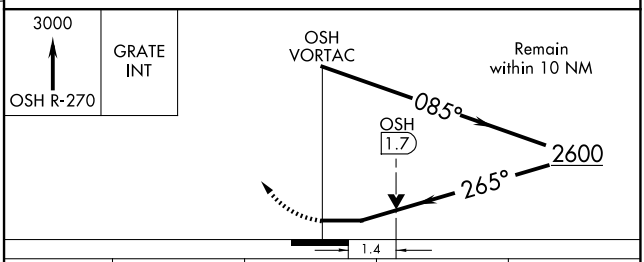

CATEGORY	A	B	C	D
S-27	1280-1 494 (500-1)		1280-1⅜ 494 (500-1⅜)	
CIRCLING	1280-1 472 (500-1)	1300-1 492 (500-1)	1360-1½ 552 (600-1½)	1440-2 632 (700-2)

EC-3, 27 NOV 2025 to 25 DEC 2025
EC-3, 27 NOV 2025 to 25 DEC 2025