APP CRS	Rwy Ldg	5098
331°	TDZE	158
	Apt Elev	160

RNAV (GPS) RWY 34
NEWPORT MUNI (ONP)

Rwy 34 helicopter visibility reduction below ¾ SM NA.
DME/DME RNP-0.3 NA.

MISSED APPROACH: Climb to 2500 then climbing left turn to 4000 direct TULBE and hold.

AWOS-3	SEATTLE CENTER	UNICOM
133.9	125.8 291.7	122.8 (CTAF) L

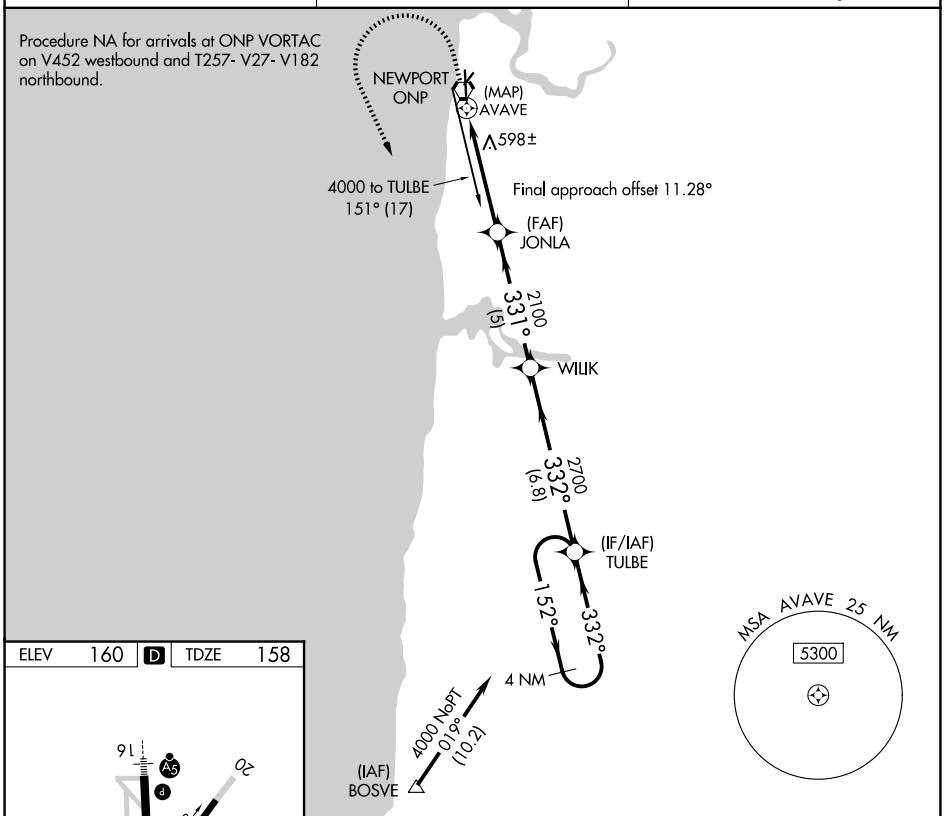

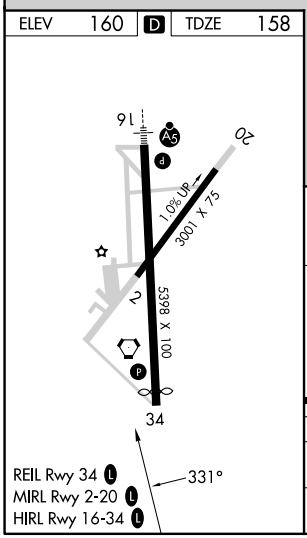

REIL Rwy 34 L
MIRL Rwy 2-20 L
HIRL Rwy 16-34 L

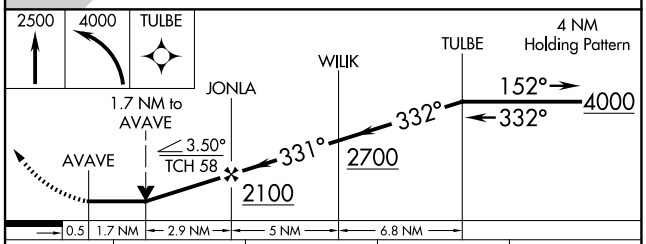

CATEGORY	A	B	C	D
LNAV MDA	860-1 702 (700-1)		860-2 702 (700-2)	
CIRCLING	880-1 720 (800-1)	1000-1¼ 840 (900-1¼)	1400-3 1240 (1300-3)	1600-3 1440 (1500-3)

NW-1, 27 NOV 2025 to 25 DEC 2025
NW-1, 27 NOV 2025 to 25 DEC 2025