WAAS CH 97431 W01A	APP CRS 013°	Rwy Ldg 9072 TDZE 1180 Apt Elev 1205

RNAV (GPS) RWY 1
MARQUETTE/SAWYER RGNL (SAW)

RNP APCH - GPS.

For uncompensated Baro-VNAV systems, LNAV/VNAV NA below -17°C or above 54°C.
For inop ALS, increase LNAV Cat C/D visibility to 1⅛ SM.

MALSR

MISSED APPROACH: Climb to 3500 direct ZUCTI and hold.

AWOS-3PT	MINNEAPOLIS CENTER	SAWYER TOWER ★	GND CON	UNICOM
118.375	119.1 290.2	119.975 (CTAF) L	121.65	122.7

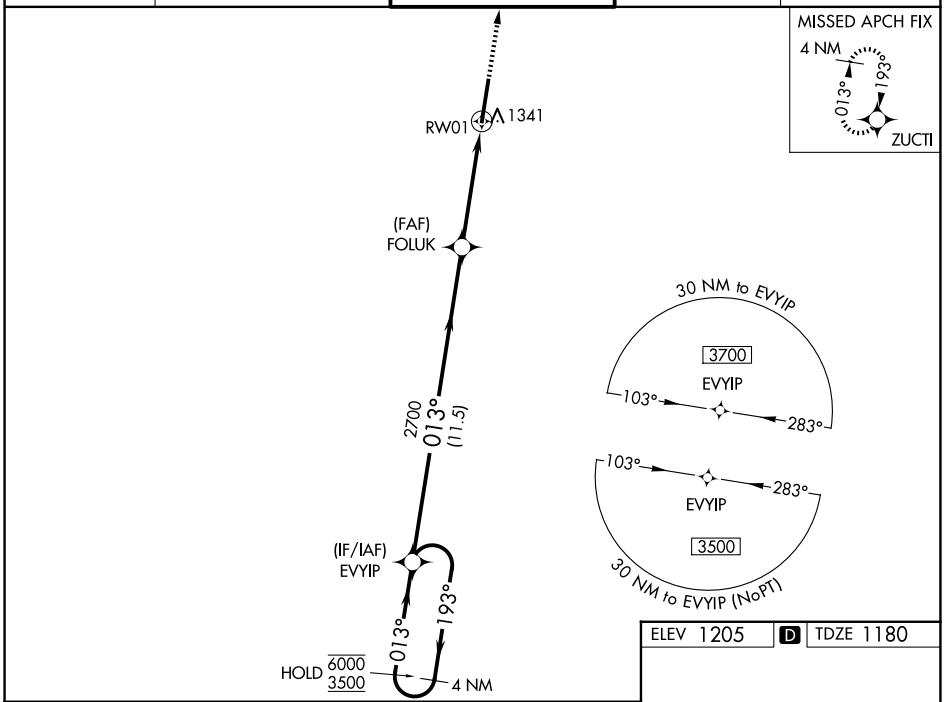

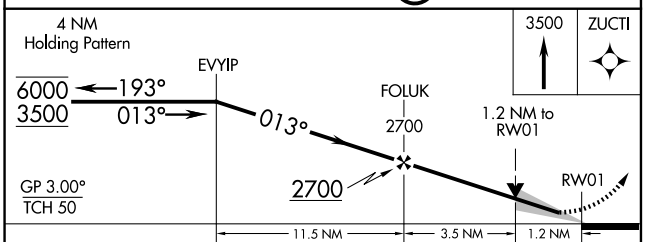

CATEGORY	A	B	C	D
LPV DA	1380-½ 200 (200-½)			
LNAV/VNAV DA	1503-½ 323 (300-½)			
LNAV MDA	1600-½ 420 (400-½)		1600-¾ 420 (400-¾)	
CIRCLING	1680-1 475 (500-1)		1820-1¾ 615 (700-1¾)	1820-2 615 (700-2)

ELEV 1205 D TDZE 1180

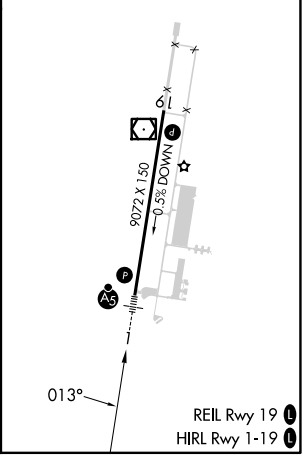

EC-1, 27 NOV 2025 to 25 DEC 2025

EC-1, 27 NOV 2025 to 25 DEC 2025