VOR RWY 35L
CLINTON/SHERMAN (CSM)

VORTAC BFV	APP CRS	Rwy Ldg	13503
110.0	358°	TDZE	1913
Chan 37		Apt Elev	1922

Circling NA east of runway 17R-35L.

MISSED APPROACH: Climb to 2500 then climbing left turn to 3600 direct BFV VORTAC and hold.

ASOS	FORT WORTH CENTER	CLINTON/SHERMAN TOWER★	GND CON	UNICOM
118.45	128.4 269.37	119.6 (CTAF) L 256.9	121.7 239.0	122.95

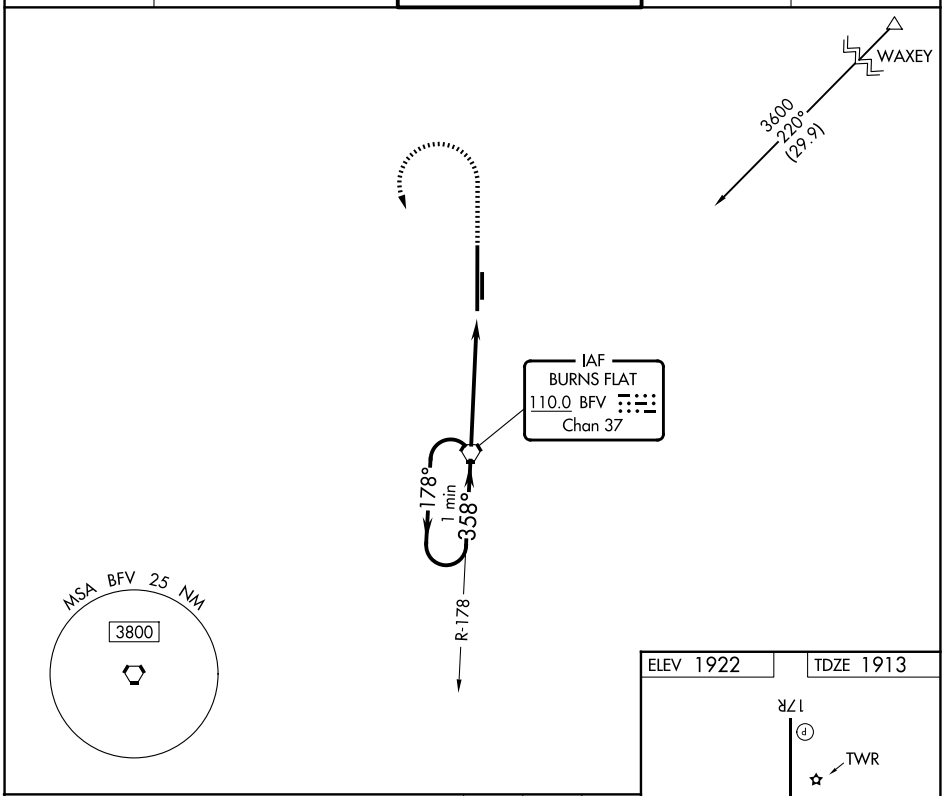

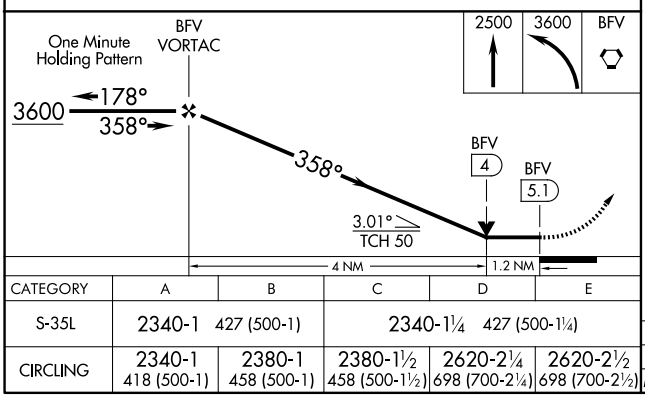

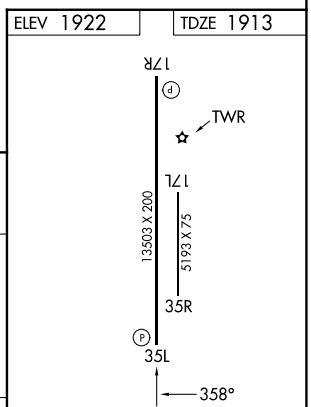

REIL Rwys 17R and 35L L
HIRL Rwy 17R-35L L

CATEGORY	A	B	C	D	E
S-35L	2340-1 427 (500-1)		2340-1¼ 427 (500-1¼)		
CIRCLING	2340-1 418 (500-1)	2380-1 458 (500-1)	2380-1½ 458 (500-1½)	2620-2¼ 698 (700-2¼)	2620-2½ 698 (700-2½)

FAF to MAP 5.1 NM

Knots	60	90	120	150	180
Min:Sec	5:06	3:24	2:33	2:02	1:42

SC-1, 27 NOV 2025 to 25 DEC 2025

SC-1, 27 NOV 2025 to 25 DEC 2025